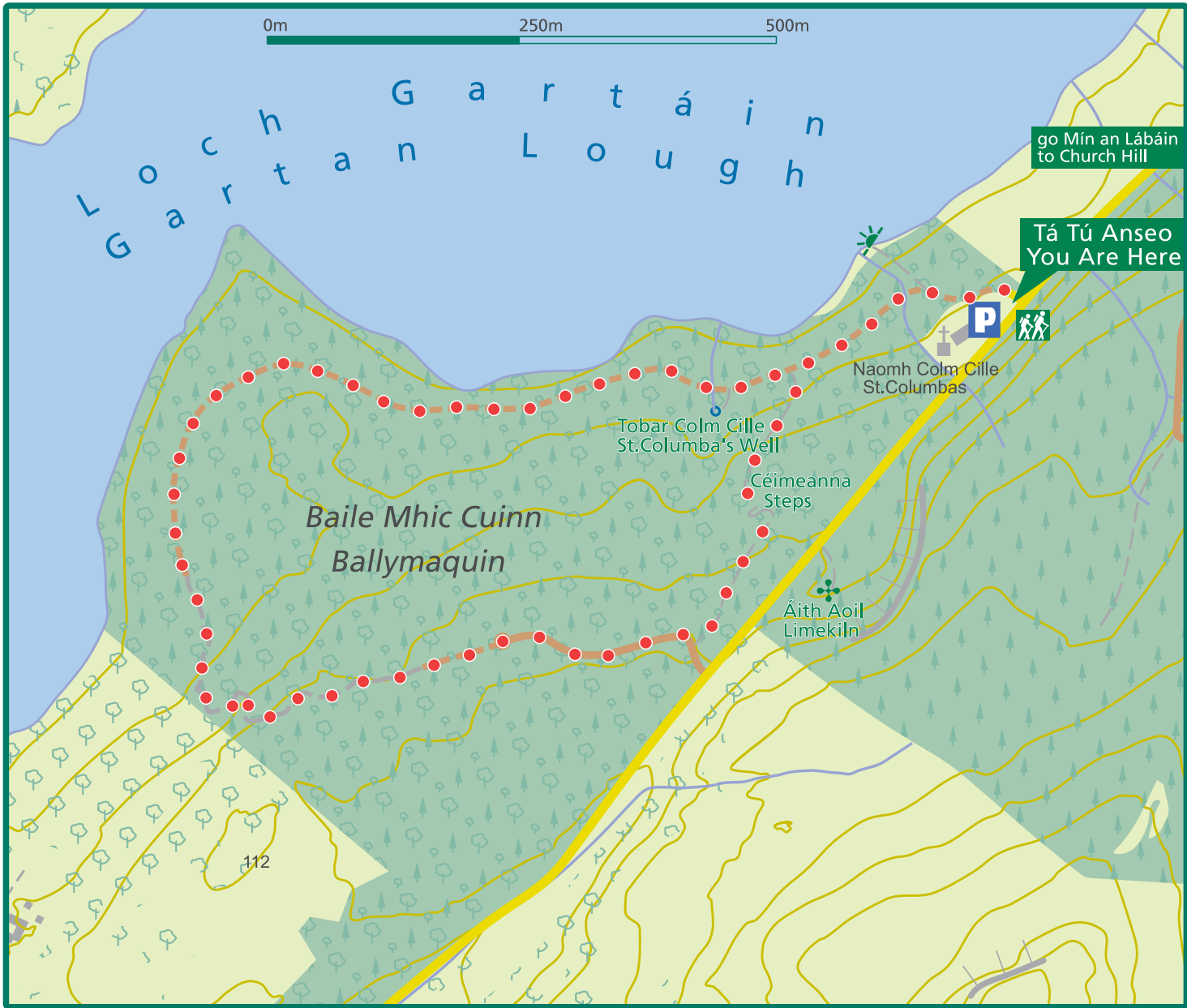








Mín an Lábáin ~ Church Hill



-  Príomhbhóthar / Main Road
-  Mionbhóthar / Minor Road
-  Bóthar Foraoise / Forest Road
-  Raon Foraoise / Forest Track
-  Cosán / Path
-  Ionad Amhairc / Viewpoint

-  Carrchlós / Car Park
-  Tús / Trailhead
-  Láthair Oidhreachta / Heritage Site
-  Bia agus Deochanna / Refreshments

 Talamh Faoi Bhainistiú Coillte
Coillte Managed Properties

 **Conair Mhín an Lábáin / Church Hill Loop : 2.3 km**

Maidir le léiriú na mbóithre, na gconairí agus na gcosán lasmuigh de thalamh Coillte ar an léarscáil, níor cheart breathnú air mar léiriú a thugann ceart slí.
The representation on the map of roads, tracks and paths outside Coillte property should not be interpreted as conferring a right of way.