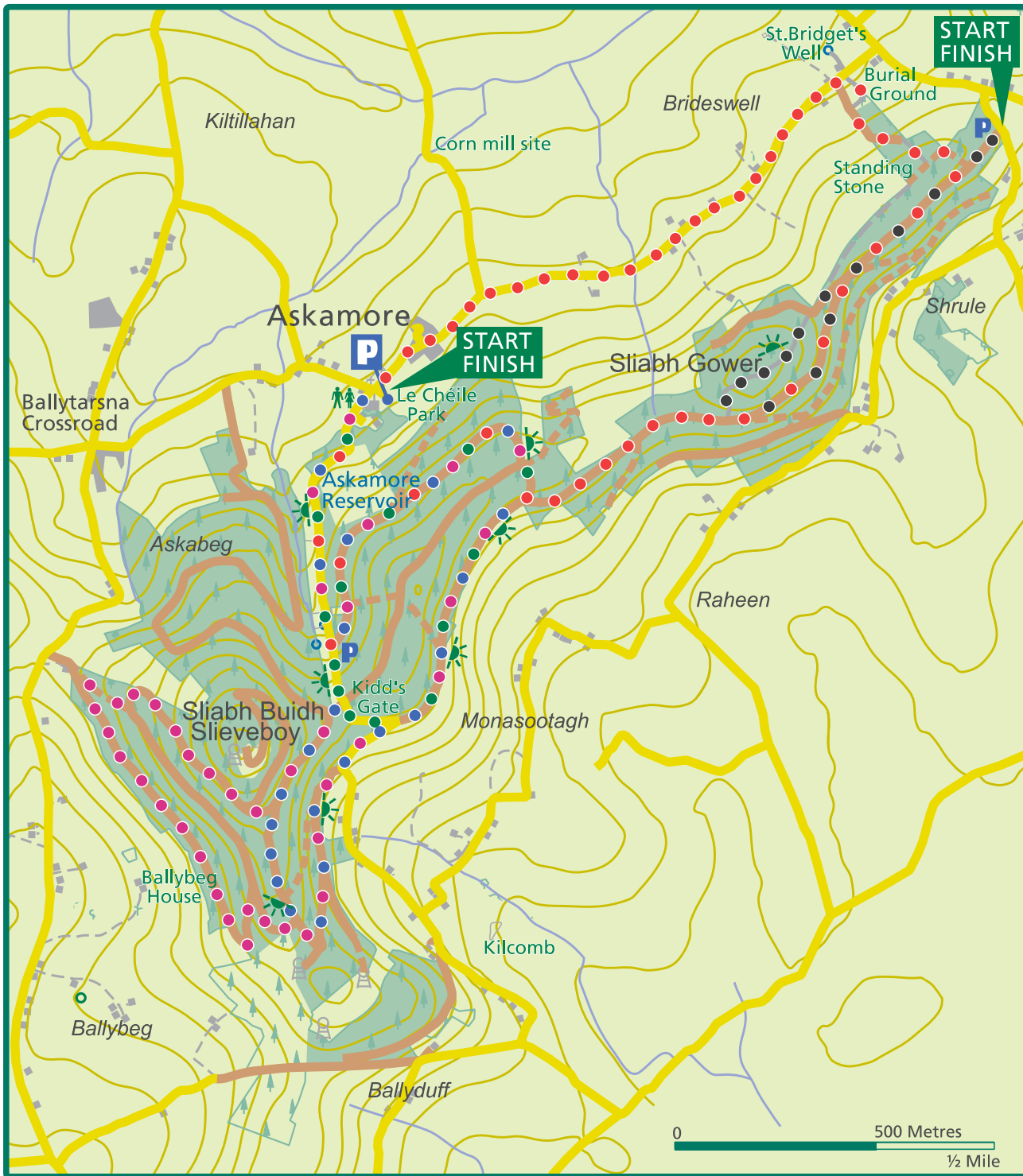













Easca Mhór ~ Askamore



-  Príomhbhóthar / Main Road
-  Mionbhóthar / Minor Road
-  Bóthar Foraoise / Forest Road
-  Raon Foraoise / Forest Track
-  Cosán / Path
-  Ionad Amhairc / Viewpoint
-  Carrchlós / Car Park
-  Tús/ Trailhead
-  Láthair Oidhreachta / Heritage Site
-  Láthair Phicnicí / Picnic Area
-  Leithreas Poiblí / Public Toilet

 Réadmhaoine Coillte
Coillte Properties

-  Askamore Loop : 6.7Km
-  Ballybeg Loop : 9.0Km
-  Slieveboy Loop : 12.0Km
-  St. Brigid's Loop : 10.3Km
-  Sliabh Gower Trail : 4.0Km

Níor chóir go léirmhíneodh an léiriúchán ar an léarscáil de na bóithre, raonta agus cosáin taobh amuigh de réadmhaoin Coillte mar go bhfuil ceart slí tugtha.

The representation on the map of roads, tracks and paths outside Coillte property should not be interpreted as conferring a right of way.