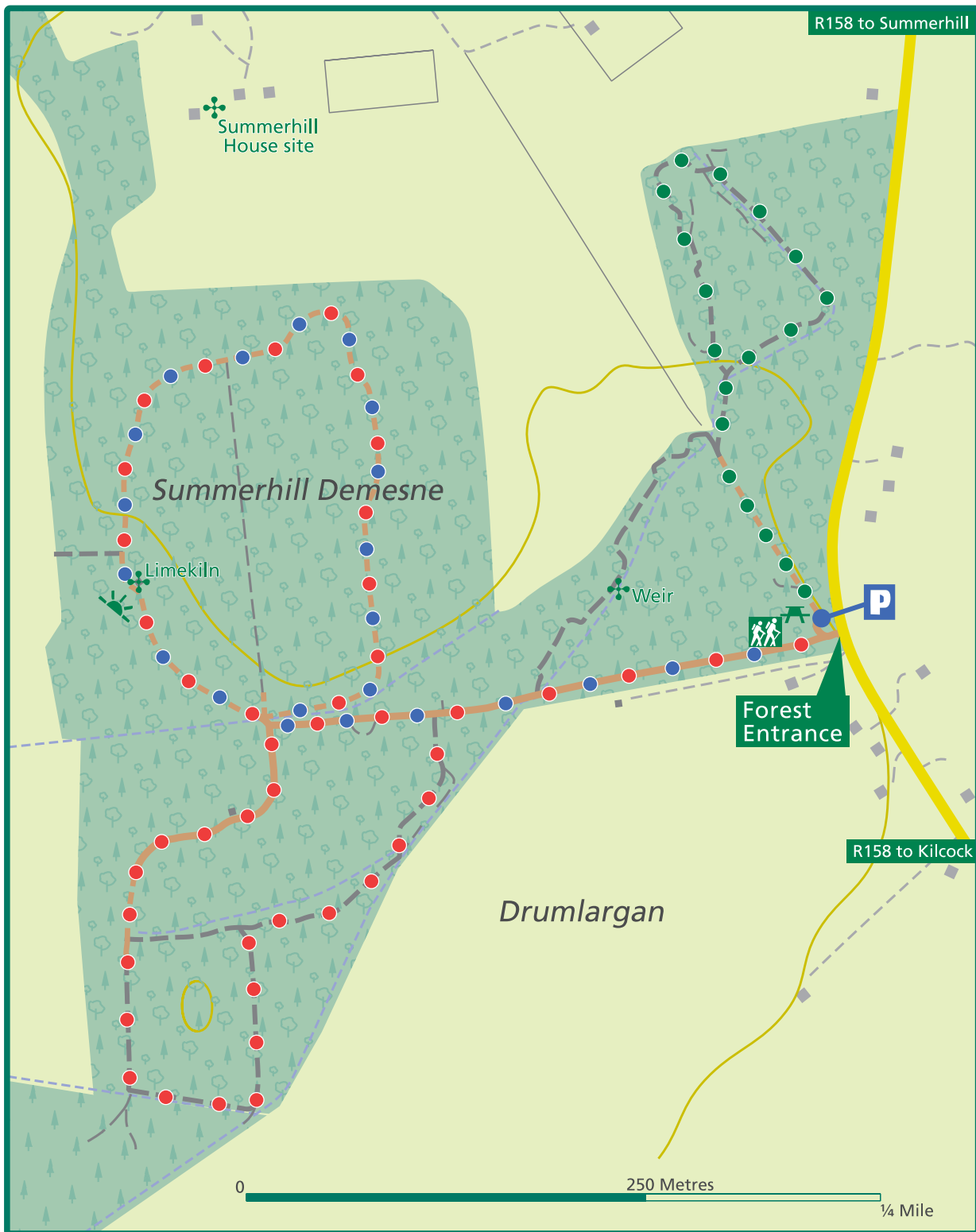















Cnoc an Línsigh ~ Summerhill



-  Príomhbhóthar / Main Road
-  Mionbhóthar / Minor Road
-  Bóthar Foraoise / Forest Road
-  Raon Foraoise / Forest Track
-  Cosán / Path
-  Ionad Amhairc / Viewpoint

-  Carrchlós / Car Park
-  Tús/ Trailhead
-  Láthair Oidhreachta / Heritage Site
-  Láthair Phicnicí / Picnic Area

-  Woodland loop : 1.5 km
-  Lime Kiln Loop : 2.8 km
-  Water Course Loop : 4 km

- Woodland loop : 1.5 km
- Lime Kiln Loop : 2.8 km
- Water Course Loop : 4 km

-  Réadmhaoinne Coillte
Coillte Managed Properties

Níor chóir go léirmhíneodh an léiriúchán ar an léarscáil de na bóithre, raonta agus cosáin taobh amuigh de réadmhaoin Coillte mar go bhfuil ceart slí tugtha.

The representation on the map of roads, tracks and paths outside Coillte property should not be interpreted as conferring a right of way.