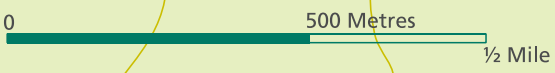













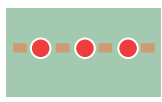


Teach Munna ~ Taghmon



-  Príomhbhóthar / Main Road
-  Mionbhóthar / Minor Road
-  Bóthar Foraoise / Forest Road
-  Raon Foraoise / Forest Track
-  Cosán / Path
-  Bóthar Príobháideach / Private Road
-  Ionad Amhairc / Viewpoint
-  Carrchlós / Car Park
-  Ceann Conaire / Trailhead
-  Leataobh Páirceála / Parking Spot
-  Láthair Oidhreachta / Heritage Site
-  Láthair Phicnicí / Picnic Area/ Seat
-  Bia agus Deochanna / Refreshments



Taghmon Trail : 1.2 km



Réadmhaoin Coillte
Coillte Property

Níor chóir an chiall a bhaint as an léiriú ar léarscáil na mbóithre, conairí nó cosáin lasmuigh de réadmhaoin Coillte go bhfuil aon cheart slí á ghéilleadh. The representation on the map of roads, tracks and paths Coillte property should not be interpreted as conferring a right of way.