

Visitor Monitoring Report

Duhallow Way

07/10/2015 to 30/09/2020



**An Roinn Forbartha
Tuaithe agus Pobail**
Department of Rural and
Community Development

Site Id	Site	Type	Calibration Factor
0025C	Duhallow Way	pedestrian	1

Duhallow Way 0025C

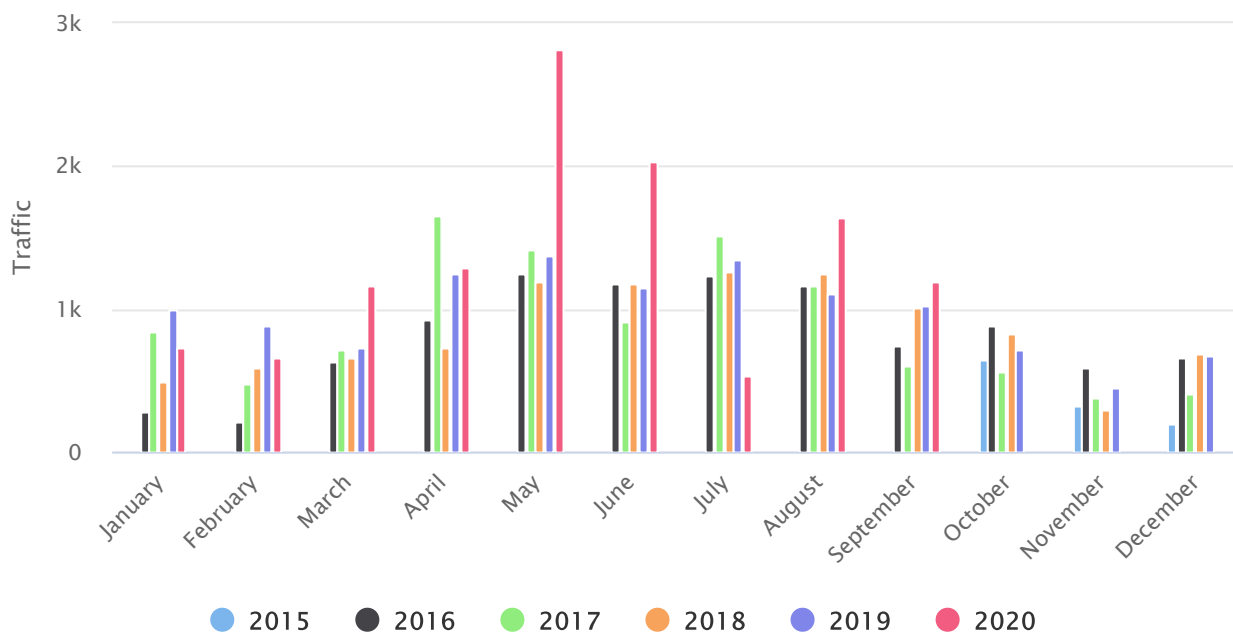
Data Summary

	Duhallow Way
Total Traffic for Period	55,390
Monthly Average	928
Weekly Average	213
Daily Average	30
Busiest day of the year	2020-05-31
Busiest day of the week	Sunday
Busiest hour of the day	13
Device Type	pedestrian
Installation Date	2020-10-07
Site ID	0025
Calibration Factor	1
GPS Co-ordinates	,

Totals for each month of the year



7th October 2015 to 30th September 2020



	Jan	Feb	Mar	Apr	May	Jun	Jul	Aug	Sep	Oct	Nov	Dec
2015										647	325	190
2016	276	208	625	925	1,245	1,174	1,233	1,165	740	884	584	656
2017	837	479	709	1,654	1,415	912	1,514	1,159	599	563	373	402
2018	487	582	654	732	1,189	1,181	1,260	1,248	1,009	833	294	689
2019	990	877	735	1,244	1,375	1,154	1,341	1,106	1,022	719	448	668
2020	728	661	1,164	1,296	2,818	2,031	528	1,636	1,198			

Weekly Totals



Duhallow Way 0025C

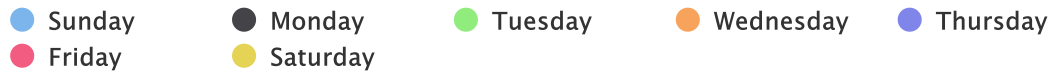
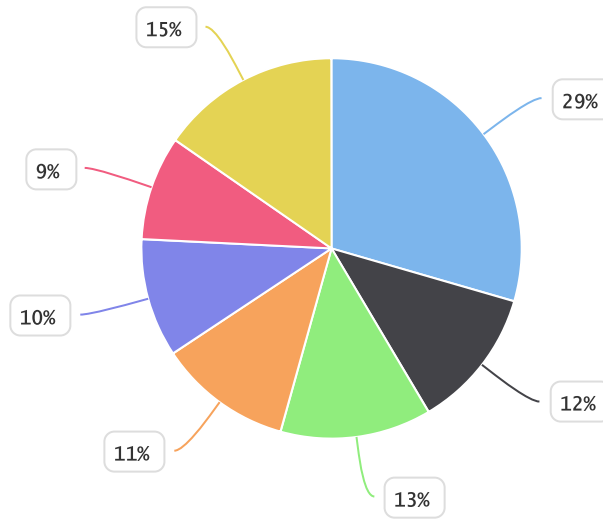
7th October 2015 to 30th September 2020

1250

Totals for each day of the week



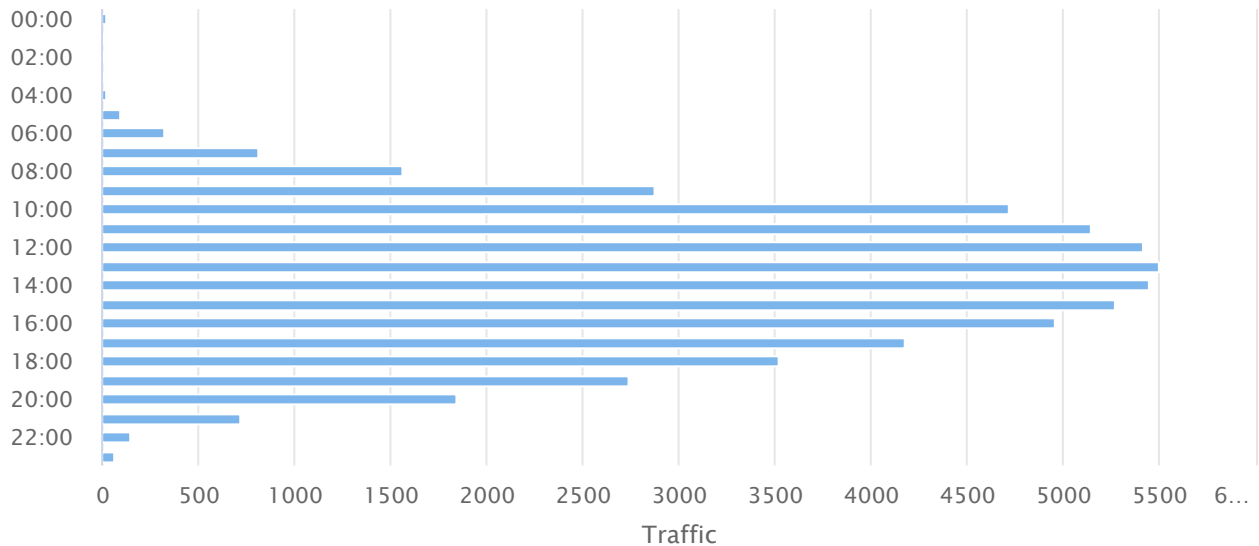
7th October 2015 to 30th September 2020



Totals for each hour of the day



7th October 2015 to 30th September 2020



Duhallow Way

Annual Totals



7th October 2015 to 30th September 2020

