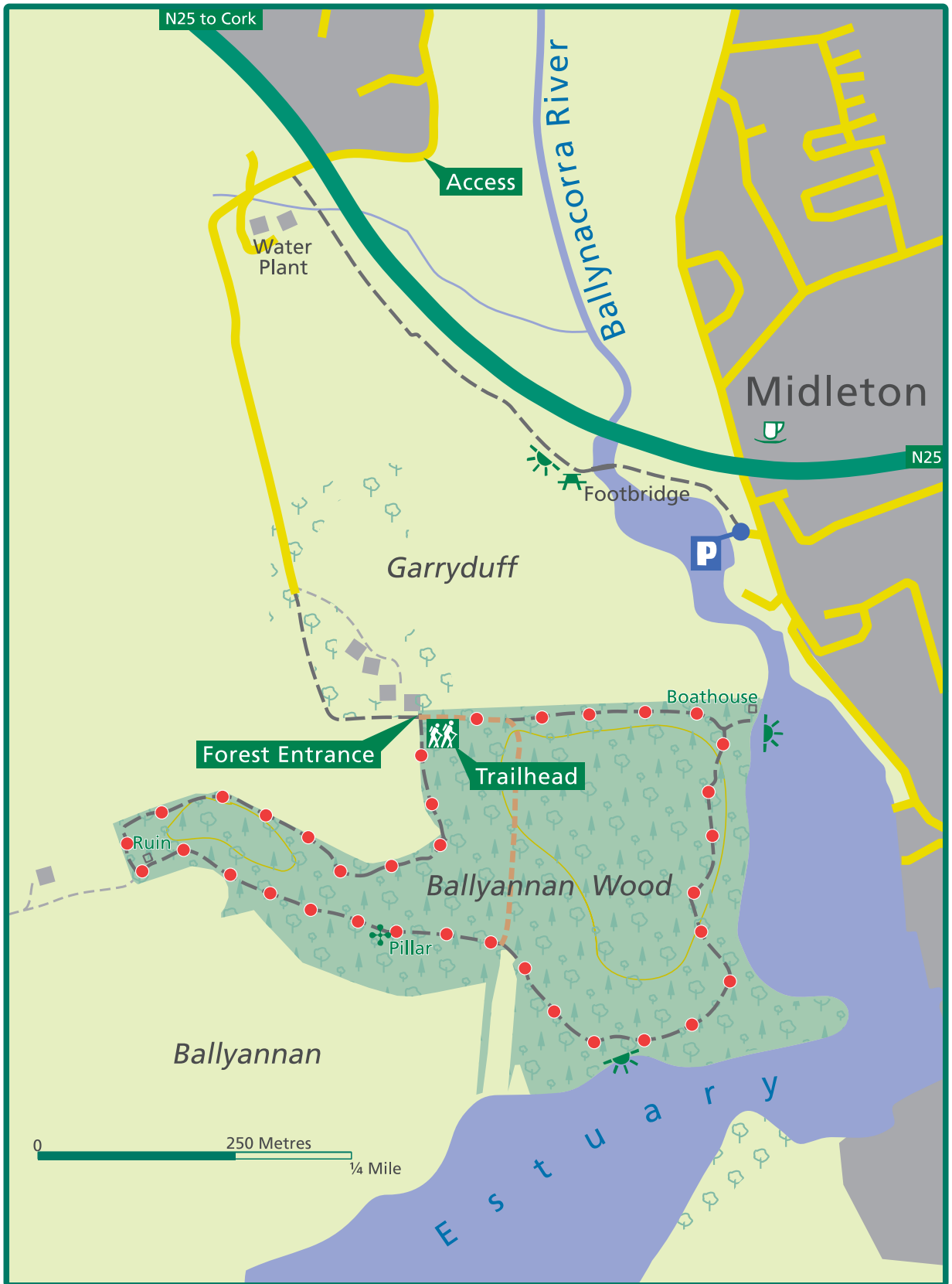















Baile Uí Ainnín ~ Ballyannan



- | | | | |
|---|-------------------------------------|---|---|
|  | Príomhbhóthar / Main Road |  | Réadmhaoine Coillte
Coillte Managed Properties |
|  | Mionbhóthar / Minor Road |  | Ballyannan Loop : 2.3 Km |
|  | Raon Foraoise / Forest Track |  | |
|  | Cosán / Path | | |
|  | Ionad Amhairc / Viewpoint | | |
|  | Carrchlós / Car Park | | |
|  | Tús/ Trailhead | | |
|  | Láthair Oidhreachta / Heritage Site | | |
|  | Láthair Phicnicí / Picnic Area | | |
|  | Bia agus Deochanna / Refreshments | | |

Níor chóir go léirmhíneodh an léiriúchán ar an léarscáil de na bóithre, raonta agus cosáin taobh amuigh de réadmhaoine Coillte mar go bhfuil ceart slí tugtha. The representation on the map of roads, tracks and paths outside Coillte property should not be interpreted as conferring a right of way.