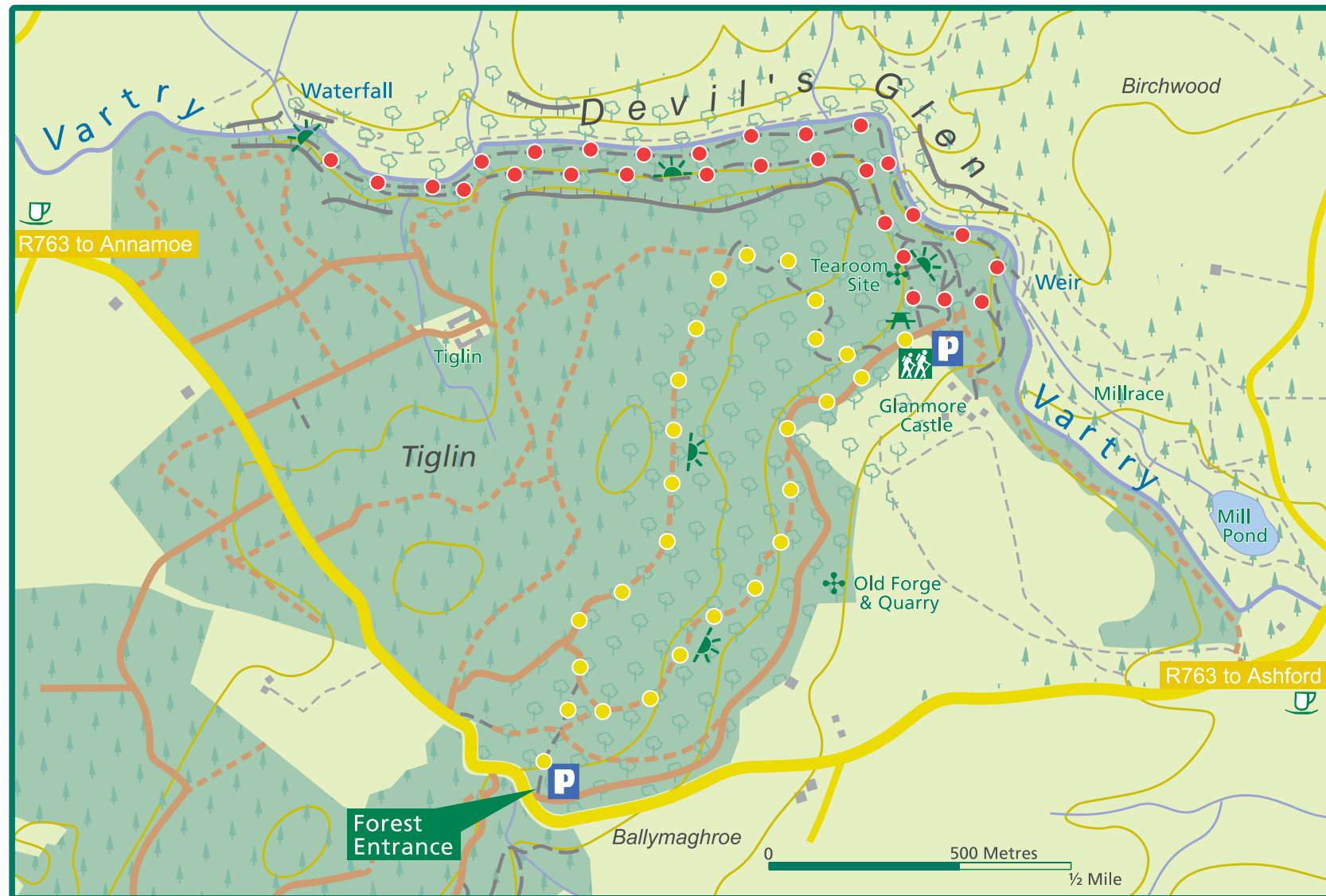















An Gleann Mór ~ Devil's Glen



-  Príomhbhóthar / Main Road
-  Mionbhóthar / Minor Road
-  Bóthar Foraoise / Forest Road
-  Raon Foraoise / Forest Track
-  Cosán / Path
-  Carrchlós / Car Park
-  Tús/ Trailhead
-  Láthair Oidhreachta / Heritage Site
-  Bia agus Deochanna / Refreshments
-  Ionad Amhairc / Viewpoint

Níor chóir go léirmhíneodh an léiriúchán ar an léarscáil de na bóithre, raonta agus cosáin taobh amuigh de réadmhaoin Coillte mar go bhfuil ceart slí tugtha. The representation on the map of roads, tracks and paths outside Coillte property should not be interpreted as conferring a right of way.

-  Réadmhaoin Coillte
Coillte Managed Properties
-  **Waterfall Walk : 4.8 kms**
-  **Seamus Heaney Walk : 3.8 kms**

Please Note: Sections of the Devil's Glen walk occur along steep and exposed slopes and walkers should take extra care along these sections.