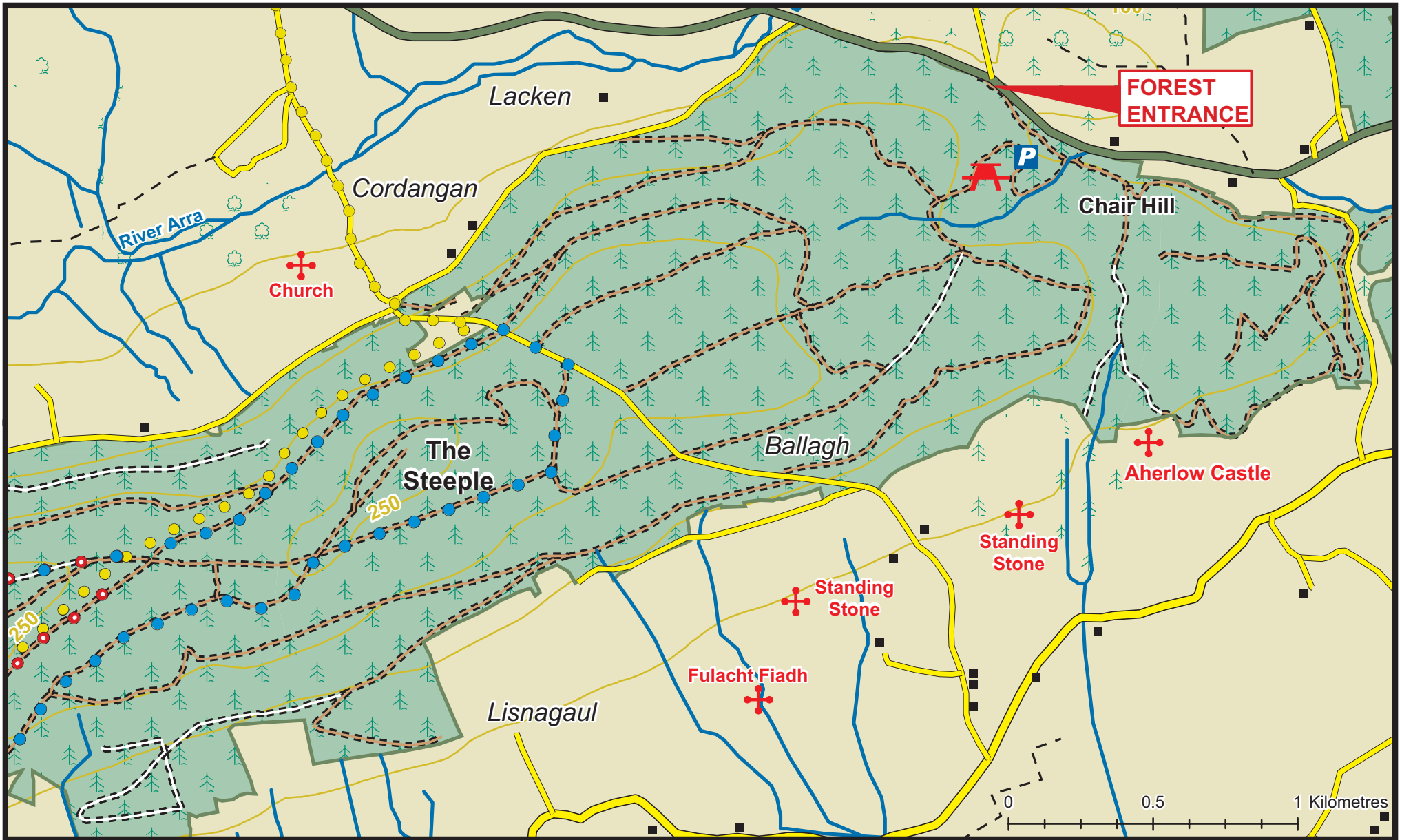















# BANSHA






-  Primary Route
-  Main Road
-  Minor Road
-  Forest Road
-  Forest Track
-  Path
-  Viewpoint

-  Car Park
-  Parking Spot
-  Heritage Site
-  Picnic
-  Refreshments
-  Hillwalking Access

## Coillte Properties

-  Conifer Forest
-  Broadleaf Forest

-  Ballyhoura Way (National Waymarked Way)
-  Millennium Stone Loop
-  Rock an Thorabh Loop

The representation on the map of roads, tracks and paths outside Coillte property should not be interpreted as conferring a right of way.