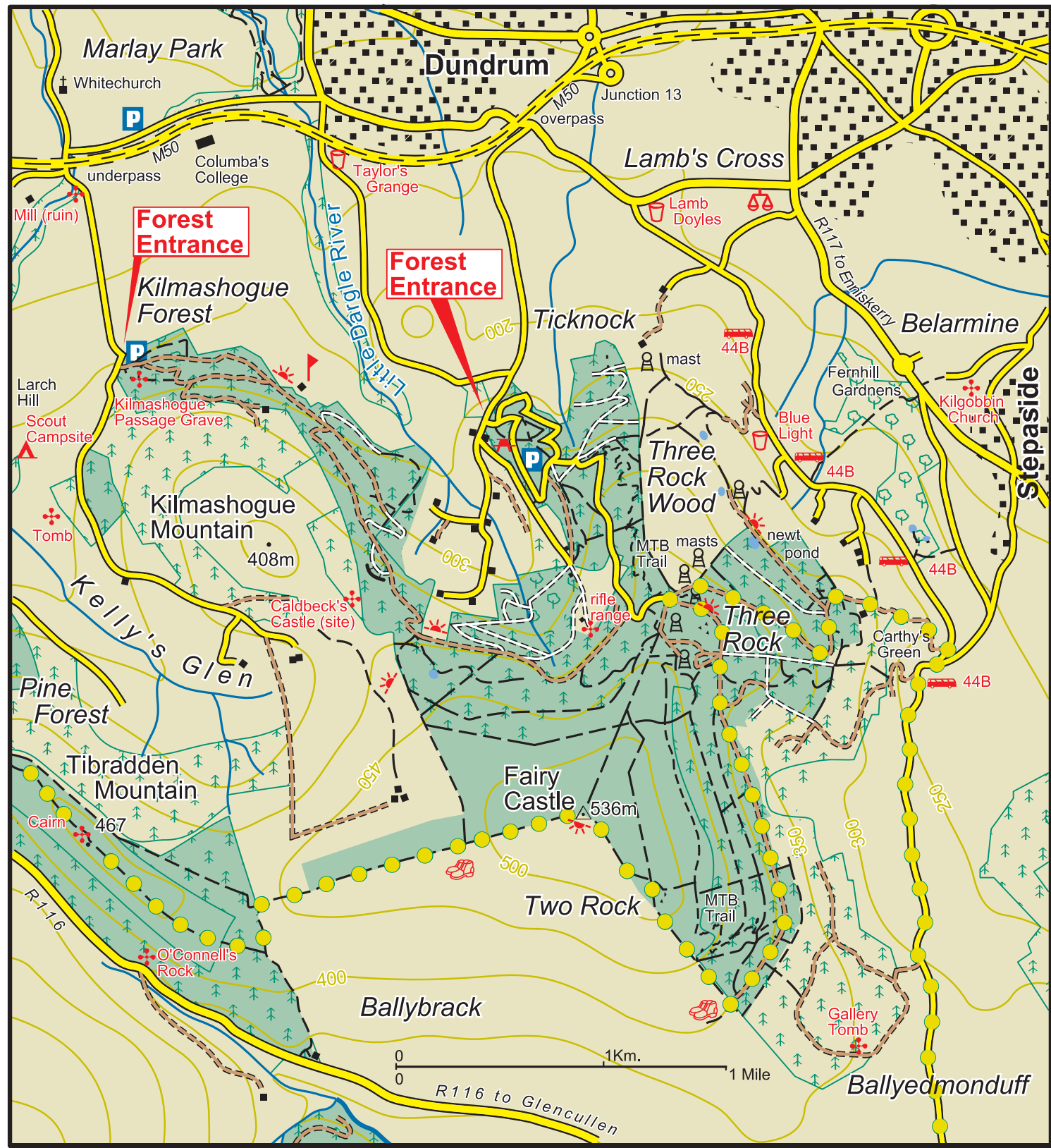










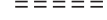







Kilmashogue & Ticknock Forests



- | | | | | | | | |
|--|--------------|---|--------------------|---|--------------------|--|----------------------|
|  | Main Road |  | Car Park |  | Coillte Properties |  | Dublin Mountains Way |
|  | Minor Road |  | Parking Spot |  | Conifer Forest | | |
|  | Forest Road |  | Heritage Site |  | Broadleaf Forest | | |
|  | Forest Track |  | Picnic Area | | | | |
|  | Path |  | Refreshments | | | | |
|  | Viewpoint |  | Hillwalking Access | | | | |
| | | | Public Bus | | | | |

The representation on the map of roads, tracks and paths outside Coillte property should not be interpreted as conferring a right of way.