

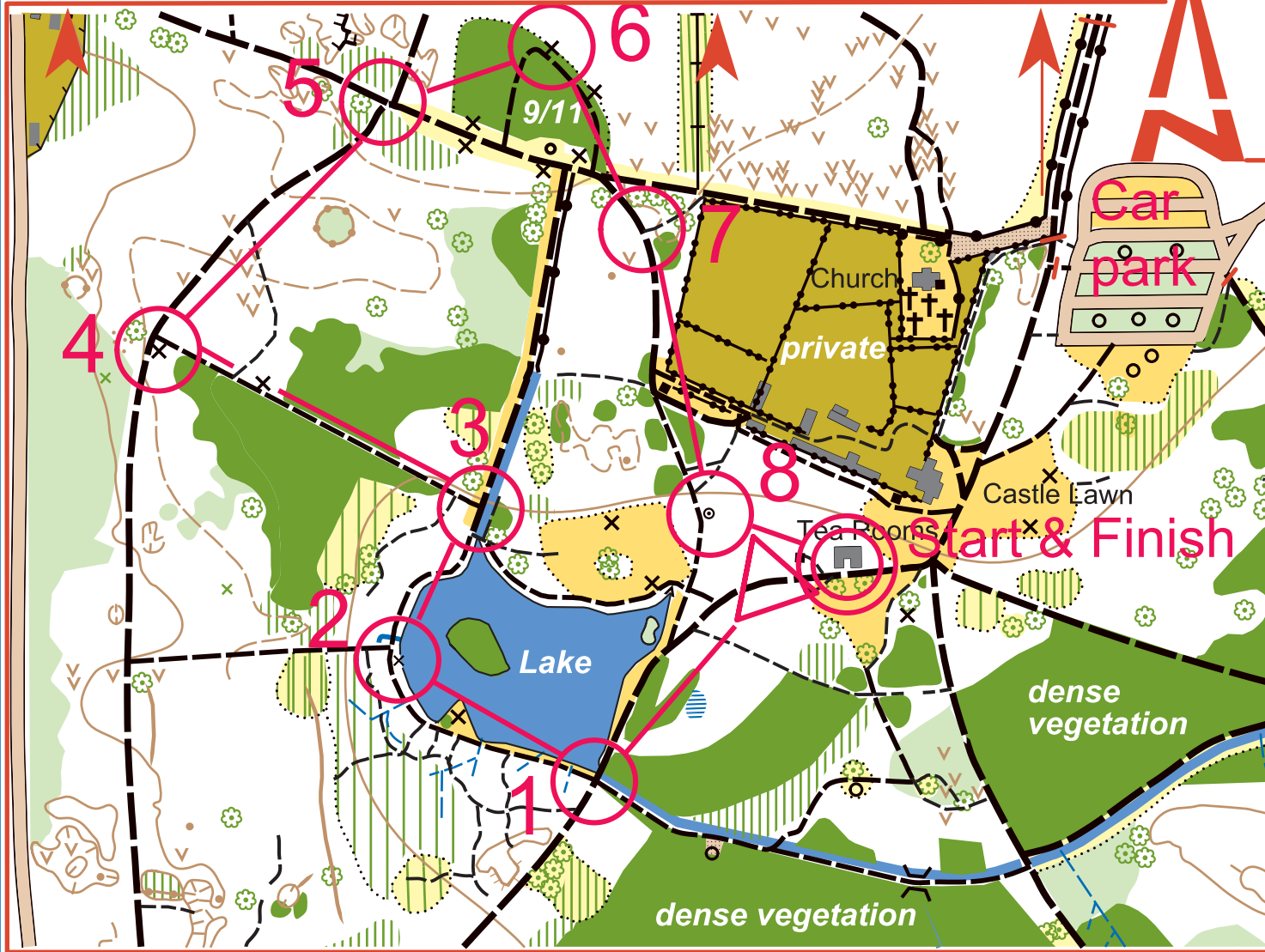
Donadea Forest Park

Clane, Co Kildare

Scale: 1:5000 (1cm=50m)

Magnetic North

SHORT 1.8K



LEGEND

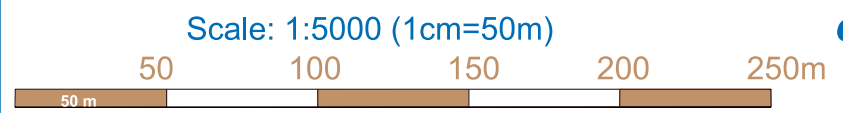
	surfaced road
	forest road/barrier
	track/ path
	building/ verandah
	fence, wire
	crag/rock face
	stone wall
	high wall
	earth wall
	bench/ Table
	Signpost
	boulder
	Contours
	hill / knoll
	depression/pit
	stream/ditch
	tarred surface
	gravel area
	open land /grass
	lake/Pond
	garden-private
	big tree:deciduous
	big tree coniferous
	mature forest
	dense vegetation

- 1 track junction
J.....
- 2 park bench
H.....
- 3 track junction
F.....
- 4 park bench
U.....
- 5 track junction
T.....
- 6 park bench
Y.....
- 7 path/track junction
O.....
- 8 pet cemetery
L.....

1. Find the controls in the order shown on the map
2. Complete the numbered code on the marker post in the corresponding box numbered 1 to 8.

Orienteering is an adventure sport that involves crossing rough and uneven terrain, tracks and paths. Coillte and CNOC do not accept responsibility for any injuries incurred.

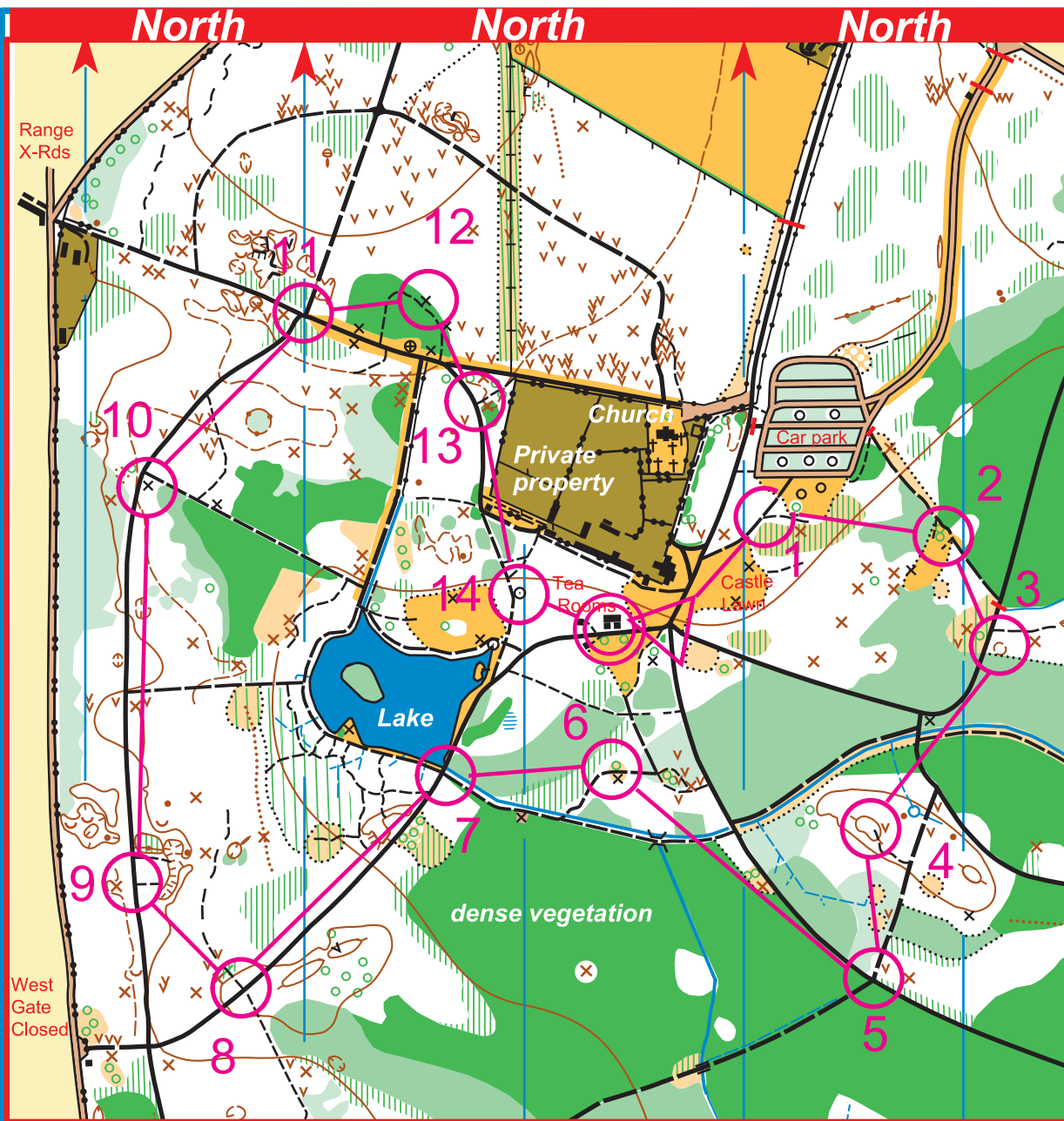
www.coillteoutdoors.ie



Copyright: Curragh Naas Orienteers -CNOC

Survey 2009 by: healy.pat@gmail.com





Donadea Forest Park

Clane, Co Kildare

LEGEND www.coillteoutdoors.ie

	public road
	forest road, barrier
	large track
	foot path
	indistinct path
	narrow ride
	power line
	impassable stone wall
	stone wall
	ruined stone wall
	earth wall
	ruined earth wall
	high fence
	fence
	ruined fence
	building, ruin, ice house
	man made object, table,
	rocky pit, memorial
	hill / knoll
	depression (large/small), pit
	contour, form line
	earth bank or embankment
	gully - large, small
	lake, pond
	crossable small stream
	minor watercourse or ditch
	uncrossable stream, bridge
	pit, tree root, fox earth
	mature runnable forest
	forest slow run
	plantation - young trees - walk
	dense vegetation - impassable
	open pasture -clearings
	built up area - keep out
	undergrowth, thorn bushes
	rough open land

MEDIUM 3.4K

1 path junction	2 big tree north side
M....	R...
3 hill top north side	4 hill top
E...	W...
5 track junction	6 big tree west side
Z...	S...
7 track junction	8 path track junction
J...	T...
9 track path junction	10 park bench
P...	U...
11 track junction	12 park bench
T...	Y...
13 track path junction	14 pet cemetery
O...	L...

- Find the controls in the order shown on the map.
 - Complete the numbered code on the marker post in the corresponding box numbered 1 to 14.
- Orienteering is an adventure sport that involves crossing rough and uneven terrain, tracks and paths.
Coillte and CNOC do not accept responsibility for any injuries incurred.



Copyright: Curragh Naas Orienteering Club -CNOC

Scale: 1:7500 (1cm=75m)

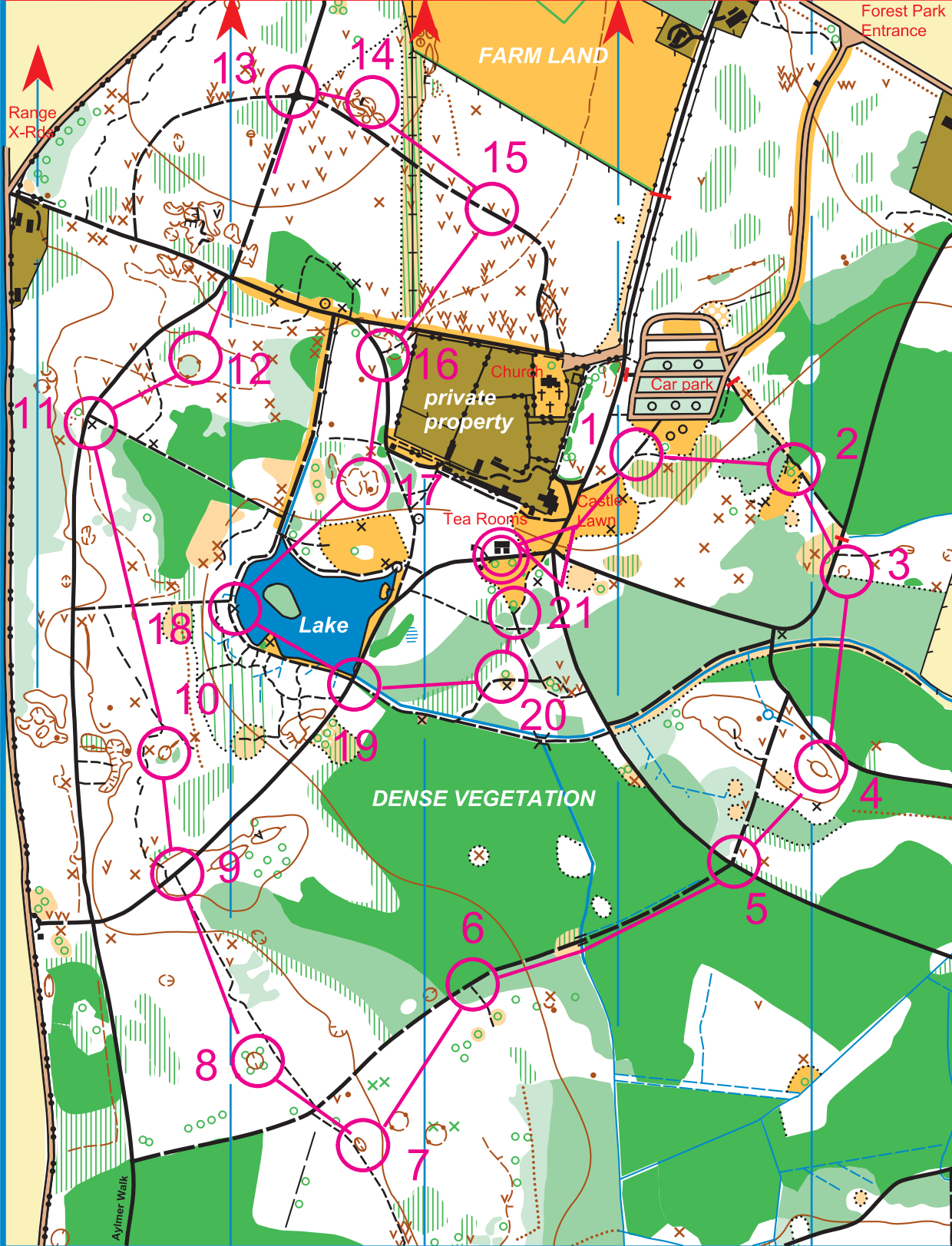


Survey 2009 by: healy.pat@gmail.com

North

North

North



Long Course 4.6K

1 path junction	2 big tree north side
M...	R...
3 hill top north side	4 hill top
E...	Q...
5 track junction	6 track/path junction
Z...	Q...
7 depression	8 depression (deep)
W...	R...
9 track path junction	10 depression (deep)
T...	R...
11 park bench	12 earthbank north side
U...	O...
13 track junction	14 depression
U...	P...
15 pit (shallow)	16 track path junction
Y...	O...
17 re entrant	18 park bench
K...	H...
19 track junction	20 big tree south west side
J...	S...
21 thicket south side	Finish
G...	

Donadea Forest Park www.coillteoutdoors.ie
 Clane, Co Kildare



1. Find the controls in the order shown on the map.
 2. Complete the numbered code on the marker post in the corresponding box numbered 1 to 21.
- Orienteering is an adventure sport that involves crossing rough and uneven terrain, tracks and paths.
 Coillte and CNOC do not accept responsibility for any injuries incurred.

Copyright: Curragh Naas Orienteering Club -CNOC

Scale: 1:7500 (1cm=75m)

