

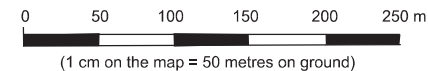
BEGINNERS COURSE 1.6 km

Ticknock Forest

Scale: 1 : 5,000
Contours: 5m

- 1 Road bend
- T
- 2 Path / gully junction
- F
- 3 Road / path junction
- O
- 4 Boulder
- L
- 5 Path / earthbank junction
- F
- 6 vegetation change
- P

Three Rock Orienteering Club in association with Coillte & the Dublin Mountains Partnership



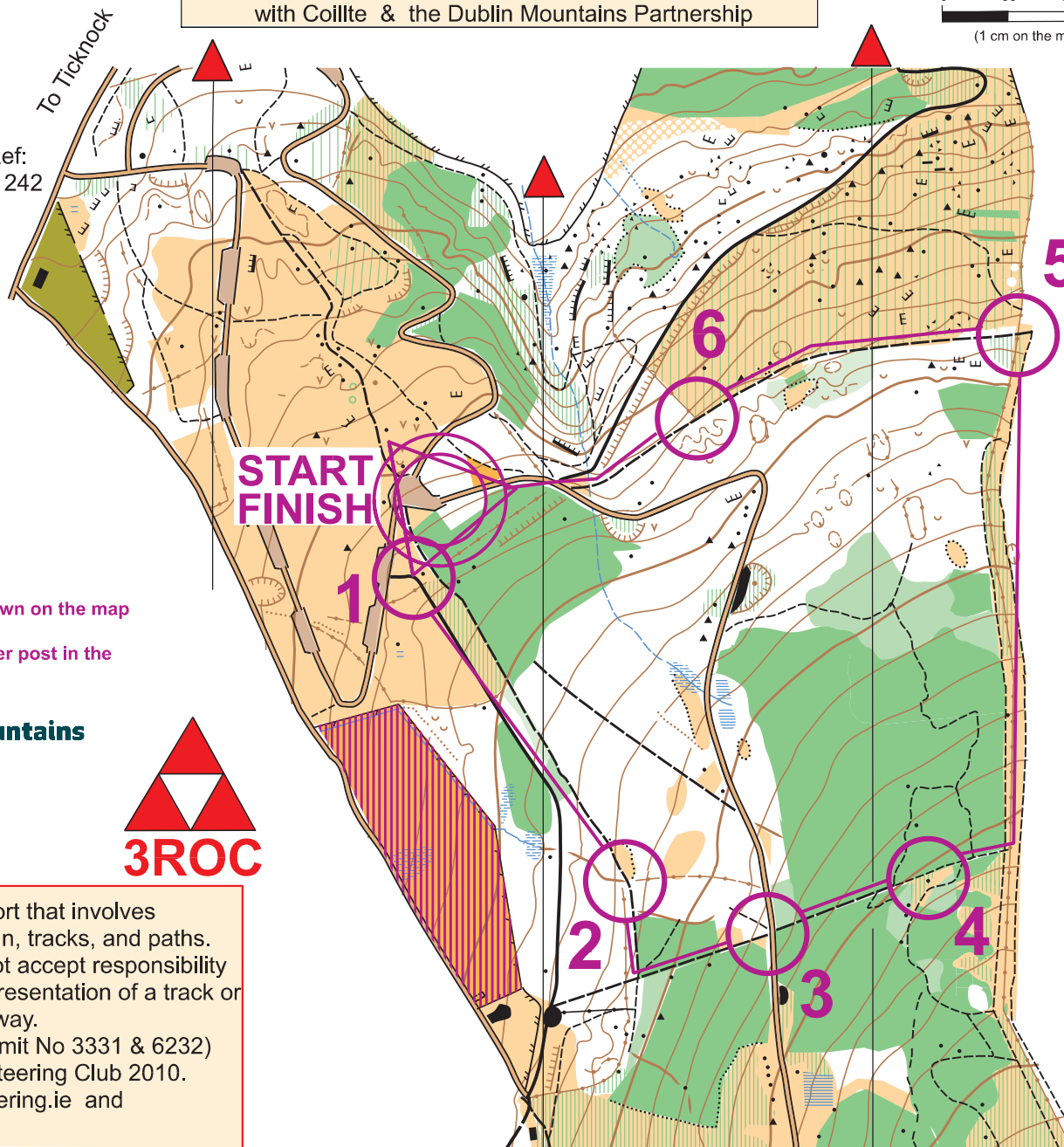
MAGNETIC NORTH
2010

LEGEND / KEY

out of bounds

- open land
- rough open land
- rough open, scattered trees
- forest run
- forest slow run
- forest walk
- forest impassable inc stormblown
- undergrowth slow run
- undergrowth difficult inc, gorse
- vegetation boundary: distinct, Indis
- forest runnable in one direction
- Private land
- contour
- index contour
- form line
- steep earth bank
- earth wall
- small earth wall
- gully: large, small
- depression: large, small
- plt: earth, rocky
- knoll: large, small
- dangerous, uncrossable crag
- passable rock face
- boulder: small, large
- boulder cluster
- boulder field
- stony ground
- rock pillar, bare rock
- stream
- ditch
- linear marsh
- marsh: crossable
- indistinct marsh
- spring, water hole: small, large
- road
- forest road
- vehicle track
- footpath
- small path
- indistinct path
- narrow ride
- power line
- wall
- ruined wall
- fence
- ruined fence
- gate
- high fence
- manmade object
- building: large, small
- ruin: small
- parking area
- calm
- tower

Grid Ref:
O 166 242



START
FINISH

1. Visit the controls in the order shown on the map
2. Write down the code on the marker post in the corresponding box.



Orienteering is an adventure sport that involves crossing rough and uneven terrain, tracks, and paths. Coillte and Three Rock OC do not accept responsibility for any injuries incurred. The representation of a track or path does not indicate a right of way. Based on Ordnance Survey (Permit No 3331 & 6232)
© Copyright Three Rock Orienteering Club 2010.
More information @ 3roc.orienteering.ie and www.orienteering.ie

Ticknock Forest

Grid Ref.
O 166 242

Three Rock Orienteering Club in association
with Coillte & the Dublin Mountains Partnership

Scale: 1 : 7500
Contours: 5m

0 100 200 300 m
(1 cm on the map = 75 metres on ground)



coillte
OUTDOORS

1. Visit the controls in the order shown on the map
2. Write down the code on the marker post in the corresponding box.

INTERMEDIATE COURSE 3.2 km

1 Path / earthbank

F

2 Building

S

3 Depression

E

4 Track junction

A

5 Road / stream junction

V

6 Boulder

Z

7 Road / path junction

G

8 Path bend

L


9 Boulder

L

10 NW Boulder cluster

P

Dublin Mountains
Partnership



LEGEND / KEY

out of bounds

dangerous area

open land	rock pillar, bare rock
rough open, scattered trees	stream
forest run	ditch
forest slow run	linear marsh
forest walk	marsh: crossable
forest impassable inc stormblown	marsh: indistinct
undergrowth slow run	spring, water hole: small, large
undergrowth difficult inc, gorse	road
vegetation boundary: distinct, indis	forest road
forest runnable in one direction	vehicle track
Private land	footpath
contour	small path
Index contour	indistinct path
form line	narrow ride
steep earth bank	power line
earth wall	wall
small earth wall	ruined wall
gully: large, small	fence
depression: large, small	ruined fence
pit: earth, rocky	gate
knoll: large, small	high fence
dangerous, uncrossable crag	manmade object
passable rock face	building: large, small
boulder: small, large	ruin: small
boulder cluster	parking area
boulder field	cairn
stony ground	tower



Orienteering is an adventure sport that involves crossing rough and uneven terrain, tracks, and paths. Coillte and Three Rock OC do not accept responsibility for any injuries incurred.

The representation of a track or path does not indicate a right of way. Based on Ordnance Survey (Permit No 3331 & 6232)

Copyright Three Rock Orienteering Club 2010.

More information @ 3roc.orienteering.ie and www.orienteering.ie

ADVANCED COURSE
6.0 km

1	NW Boulder cluster	2	Path/earthbank junction
P		F	
3	Boulder	4	Crag foot
L		M	
5	Boulder	6	Track end
N		C	
7	Boulder	8	Boulder
J		T	
9	Boulder	10	Boulder
P		N	
11	Boulder	12	Boulder
D		S	
13	Between the boulders	14	Path/earthbank junction
H		F	



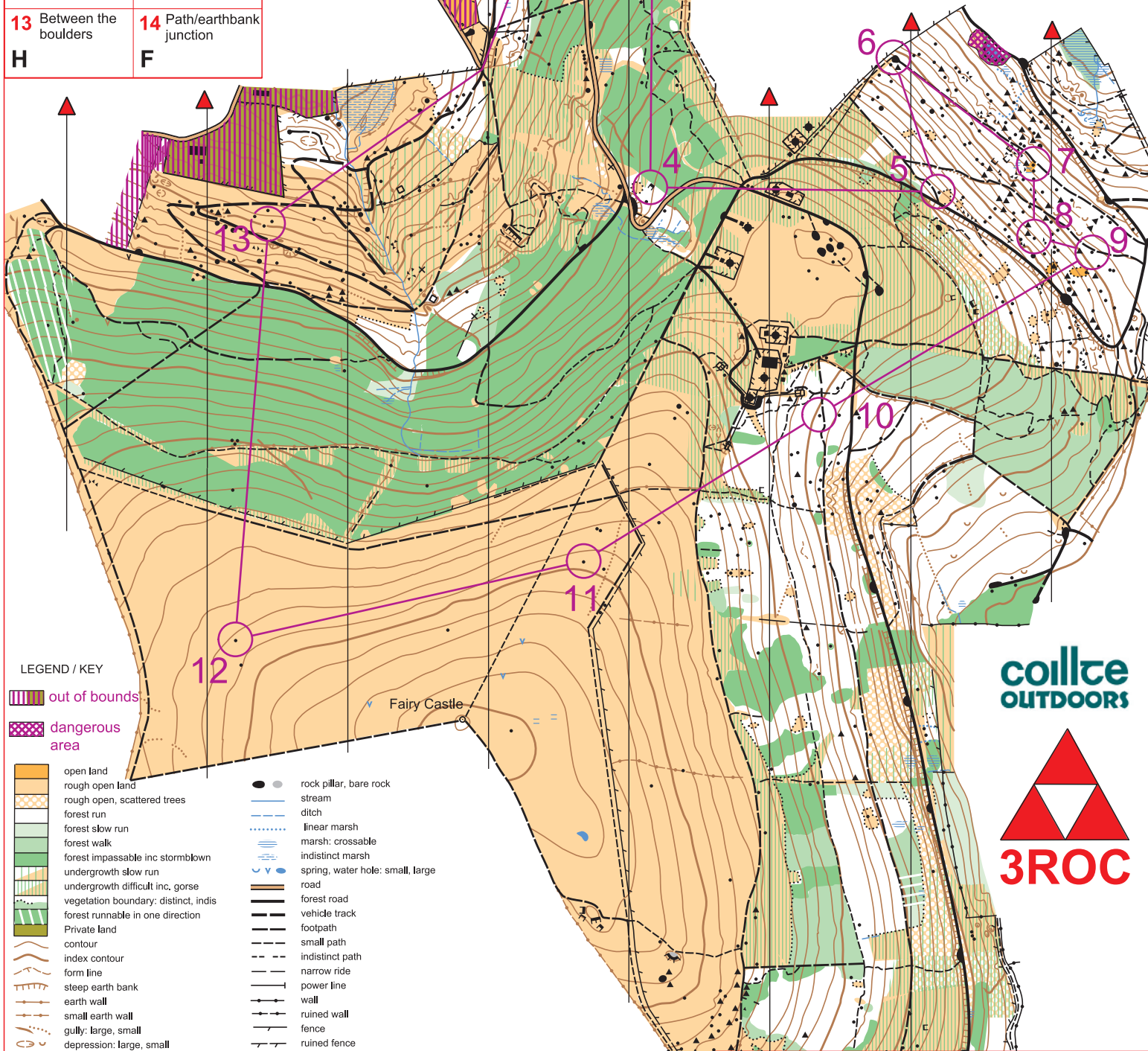
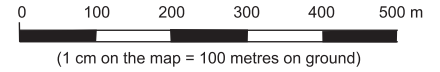
Ticknock Forest

Three Rock Orienteering Club in association with Coillte & the Dublin Mountains Partnership



1. Visit the controls in the order shown on the map
2. Write down the code on the marker post in the corresponding box.

Scale: 1 : 10,000
Contours: 5m



LEGEND / KEY

- out of bounds
- dangerous area
- open land
- rough open land
- rough open, scattered trees
- forest run
- forest slow run
- forest walk
- forest impassable inc stormblown
- undergrowth slow run
- undergrowth difficult inc. gorse
- vegetation boundary: distinct, indistinct
- forest runnable in one direction
- Private land
- contour
- index contour
- form line
- steep earth bank
- earth wall
- small earth wall
- gully: large, small
- depression: large, small
- pit: earth, rocky
- knoll: large, small
- dangerous, uncrossable crag
- passable rock face
- boulder: small, large
- boulder cluster
- boulder field
- stony ground
- rock pillar, bare rock
- stream
- ditch
- linear marsh
- marsh: crossable
- indistinct marsh
- spring, water hole: small, large
- road
- forest road
- vehicle track
- footpath
- small path
- indistinct path
- narrow ride
- power line
- wall
- ruined wall
- fence
- ruined fence
- gate
- high fence
- manmade object
- building: large, small
- ruin: small
- parking area
- cairn
- tower

coillte
OUTDOORS



Orienteering is an adventure sport that involves crossing rough and uneven terrain, tracks, and paths. Coillte and Three Rock OC do not accept responsibility for any injuries incurred. The representation of a track or path does not indicate a right of way. Based on Ordnance Survey (Permit No 3331 & 6232) © Copyright Three Rock Orienteering Club 2010. More information @ 3roc.orienteering.ie and www.orienteering.ie

