

# Ards Forest Park

## Short

Find the controls shown on the map

Write the numbered code on the post in the corresponding box

- Road
- Forest Road
- Vehicle Track
- Small Path
- Narrow Ride
- Stone wall
- High Stone Wall
- Fence
- High Fence
- Building / Ruin
- Boulder Lge/Small
- Lake
- Marsh
- Water course
- Knoll / Hill
- Depression/Pit
- Tree Root
- Earthbank
- Low Earthbank
- Crag
- Gully
- Contour
- Stream/Bridge
- Boulders
- Man-made object
- Clearing
- Single tree
- Post

- Open Land
- Rough Open Land
- Forest Easy Run
- Forest Slow Run
- Forest Difficult Run
- Forest Very Difficult
- Vegetation Slow
- Vegetation difficult
- Sandy Ground
- Paved Area
- Settlement

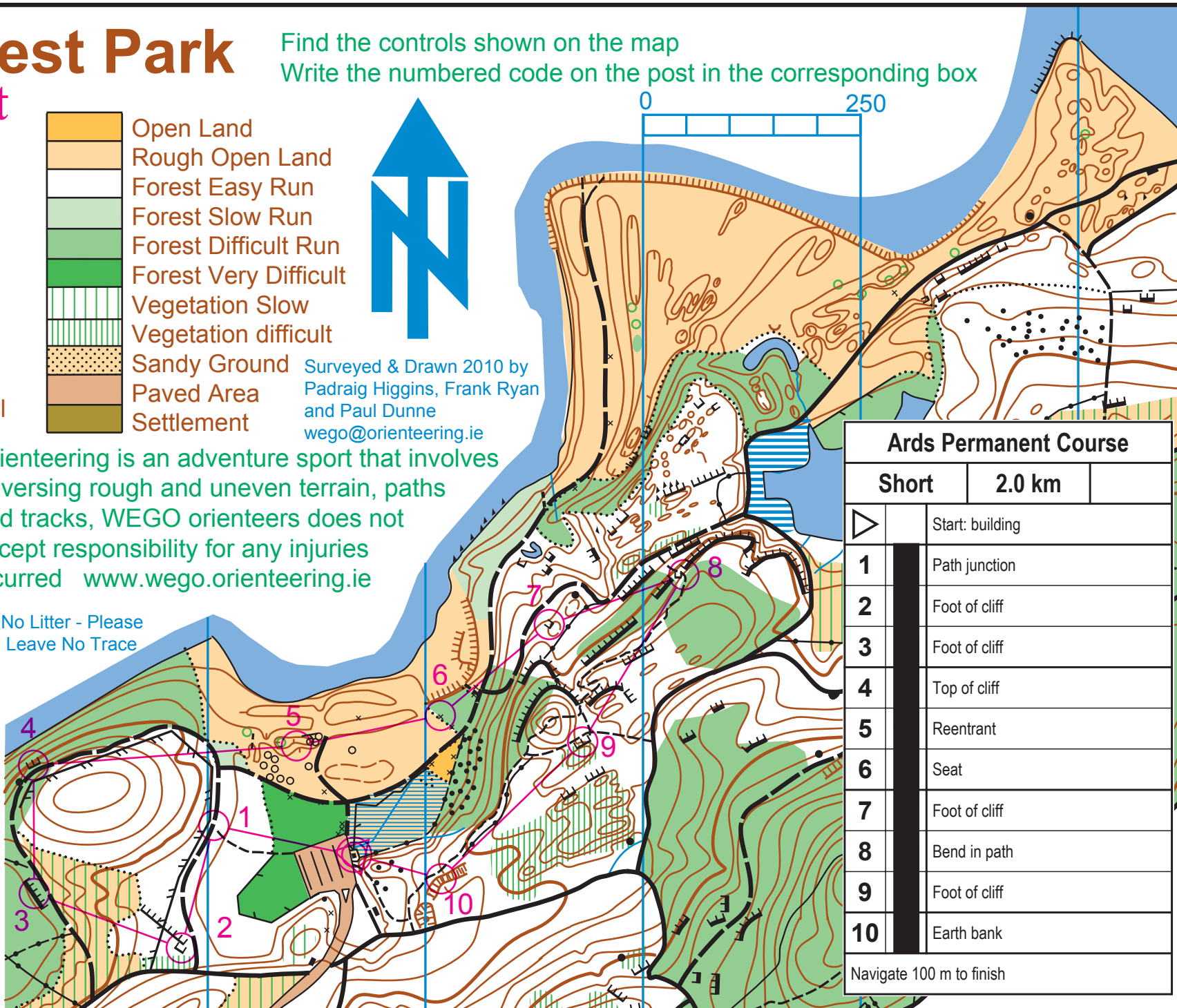


Surveyed & Drawn 2010 by  
Padraig Higgins, Frank Ryan  
and Paul Dunne  
wego@orienteering.ie

Orienteering is an adventure sport that involves traversing rough and uneven terrain, paths and tracks, WEGO orienteers does not accept responsibility for any injuries incurred [www.wego.orienteering.ie](http://www.wego.orienteering.ie)

No Litter - Please  
Leave No Trace

Scale 1 : 6,000  
Contours 5 m



### Ards Permanent Course

Short      2.0 km

	Start: building
<b>1</b>	Path junction
<b>2</b>	Foot of cliff
<b>3</b>	Foot of cliff
<b>4</b>	Top of cliff
<b>5</b>	Reentrant
<b>6</b>	Seat
<b>7</b>	Foot of cliff
<b>8</b>	Bend in path
<b>9</b>	Foot of cliff
<b>10</b>	Earth bank
Navigate 100 m to finish	

1	2	3	4	5	6	7	8	9	10	11	12	13	14	15	16	17	18	19
---	---	---	---	---	---	---	---	---	----	----	----	----	----	----	----	----	----	----

# Ards Forest Park

Medium

Find the controls shown on the map

Write the numbered code on the post in the corresponding box

- Road
- Forest Road
- Vehicle Track
- Small Path
- Narrow Ride
- Stone wall
- High Stone Wall
- Fence
- High Fence
- Building / Ruin
- Boulder Lge/Small
- Lake
- Marsh
- Water course
- Knoll / Hill
- Depression/Pit
- Tree Root
- Earthbank
- Low Earthbank
- Crag
- Gully
- Contour
- Stream/Bridge
- Boulders
- Man-made object
- Clearing
- Single tree
- Post

- Open Land
- Rough Open Land
- Forest Easy Run
- Forest Slow Run
- Forest Difficult Run
- Forest Very Difficult
- Vegetation Slow
- Vegetation difficult
- Sandy Ground
- Paved Area
- Settlement

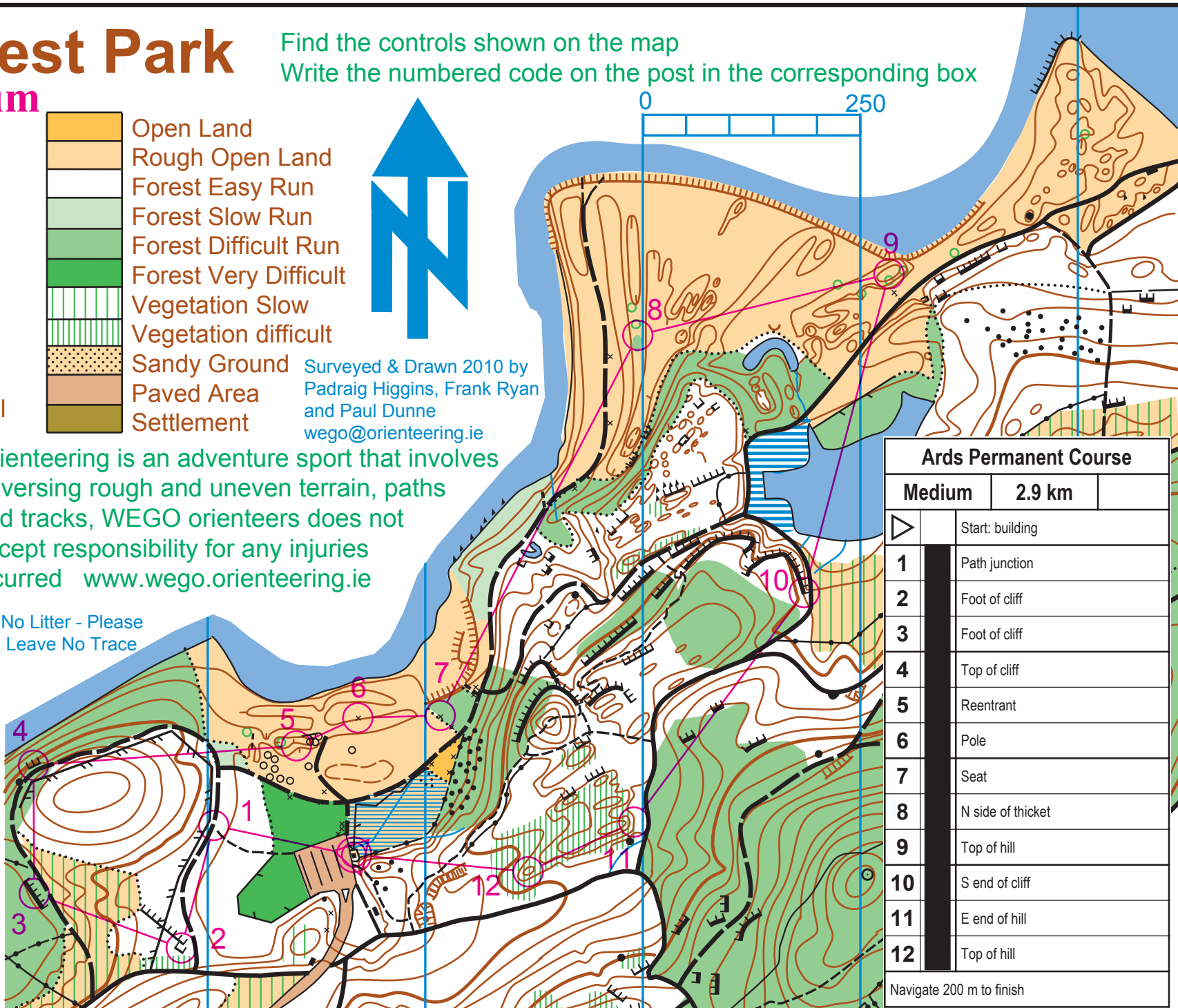


Surveyed & Drawn 2010 by  
Padraig Higgins, Frank Ryan  
and Paul Dunne  
wego@orienteering.ie

Orienteering is an adventure sport that involves traversing rough and uneven terrain, paths and tracks, WEGO orienteers does not accept responsibility for any injuries incurred [www.wego.orienteering.ie](http://www.wego.orienteering.ie)

No Litter - Please  
Leave No Trace

Scale 1 : 6,000  
Contours 5 m



## Ards Permanent Course

Medium 2.9 km

Control	Description
Start	Start: building
1	Path junction
2	Foot of cliff
3	Foot of cliff
4	Top of cliff
5	Reentrant
6	Pole
7	Seat
8	N side of thicket
9	Top of hill
10	S end of cliff
11	E end of hill
12	Top of hill
Navigate 200 m to finish	

1 2 3 4 5 6 7 8 9 10 11 12 13 14 15 16 17 18 19

# Ards Forest Park

Find the controls shown on the map  
Write the numbered code on the post in the corresponding box

Long

- Road
- Forest Road
- Vehicle Track
- Small Path
- Narrow Ride
- Stone wall
- High Stone Wall
- Fence
- High Fence
- Building / Ruin
- Boulder Lge/Small
- Lake
- Marsh
- Water course
- Knoll / Hill
- Depression/Pit
- Tree Root
- Earthbank
- Low Earthbank
- Crag
- Gully
- Contour
- Stream/Bridge
- Boulders
- Man-made object
- Clearing
- Single tree
- Post

- Open Land
- Rough Open Land
- Forest Easy Run
- Forest Slow Run
- Forest Difficult Run
- Forest Very Difficult
- Vegetation Slow
- Vegetation difficult
- Sandy Ground
- Paved Area
- Settlement

Surveyed & Drawn 2010 by  
Padraig Higgins, Frank Ryan  
and Paul Dunne  
wego@orienteering.ie

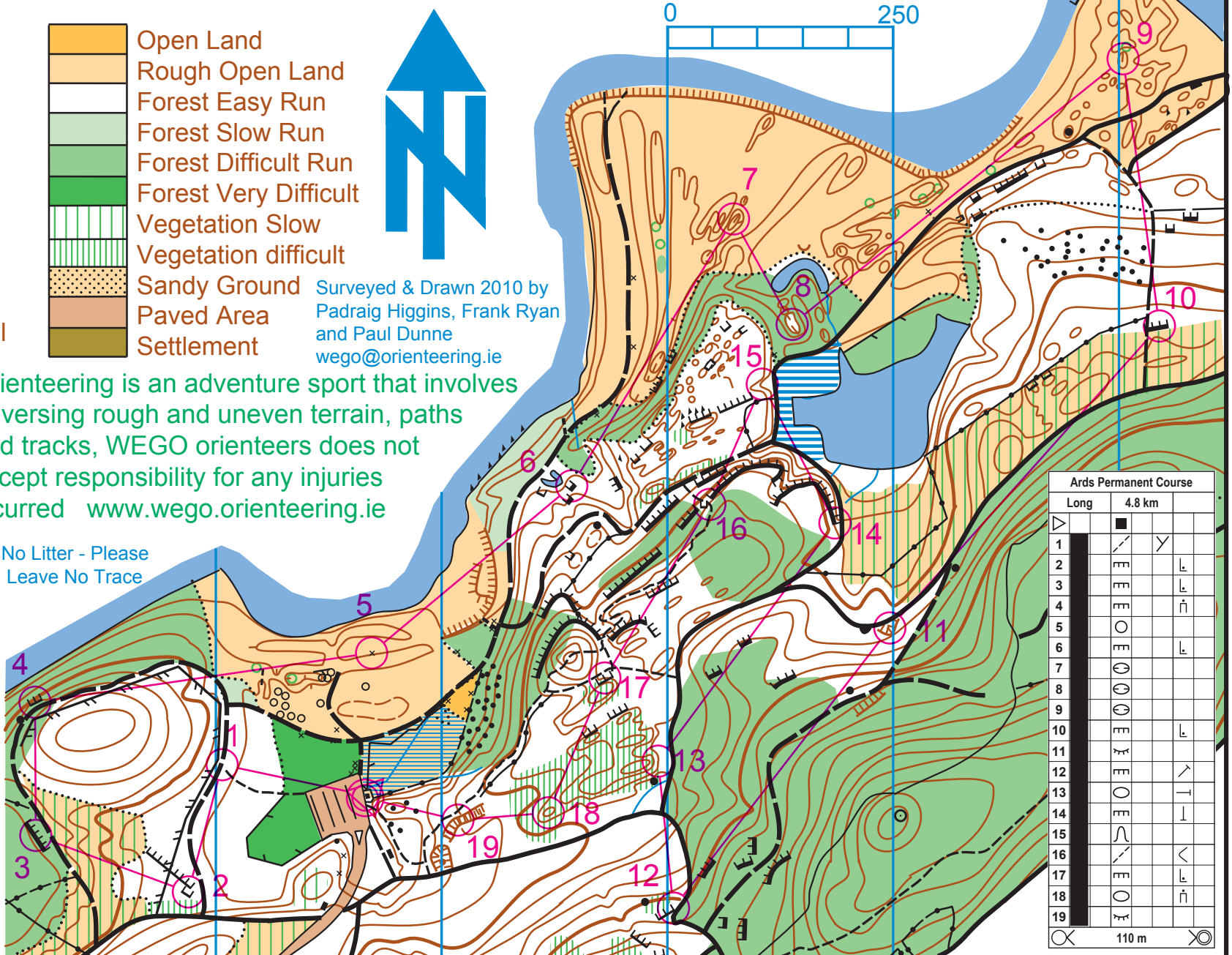
Orienteering is an adventure sport that involves  
traversing rough and uneven terrain, paths  
and tracks, WEGO orienteers does not  
accept responsibility for any injuries  
incurred [www.wego.orienteering.ie](http://www.wego.orienteering.ie)

No Litter - Please  
Leave No Trace

Scale 1 : 6,000  
Contours 5 m



0 250



Ards Permanent Course		
Long	4.8 km	
1	■	
2	■	Y
3	■	⊥
4	■	⊥
5	■	⊥
6	■	⊥
7	■	⊥
8	■	⊥
9	■	⊥
10	■	⊥
11	■	⊥
12	■	⊥
13	■	⊥
14	■	⊥
15	■	⊥
16	■	⊥
17	■	⊥
18	■	⊥
19	■	⊥

110 m

1	2	3	4	5	6	7	8	9	10	11	12	13	14	15	16	17	18	19
---	---	---	---	---	---	---	---	---	----	----	----	----	----	----	----	----	----	----