




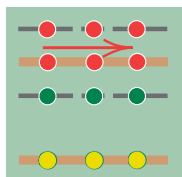


Doire Abhra ~ Derroua



-  Príomhbhóthar / Main Road
-  Mionbhóthar / Minor Road
-  Bóthar Foraoise / Forest Road
-  Raon Foraoise / Forest Track
-  Single Track MTB Trail
-  Ionad Amhairc / Viewpoint
-  Carrchlós / Car Park
-  Tús/ Trailhead
-  Láthair Oidhreachta / Heritage Site
-  Láthair Phicnicí / Picnic Area
-  Bia agus Deochanna / Refreshments



Derroua Mountain Bike Trail : 14 Km
 Direction of Travel
 Green Loop : 3.6 Km
Western Way Walking Trail



Réadmhaoine Coillte
 Coillte Managed Properties

Níor chóir go léirmhíneodh an léiriúchán ar an léarscáil de na bóithre, raonta agus cosáin taobh amuigh de réadmhaoine Coillte mar go bhfuil ceart slí tugtha. The representation on the map of roads, tracks and paths outside Coillte property should not be interpreted as conferring a right of way.