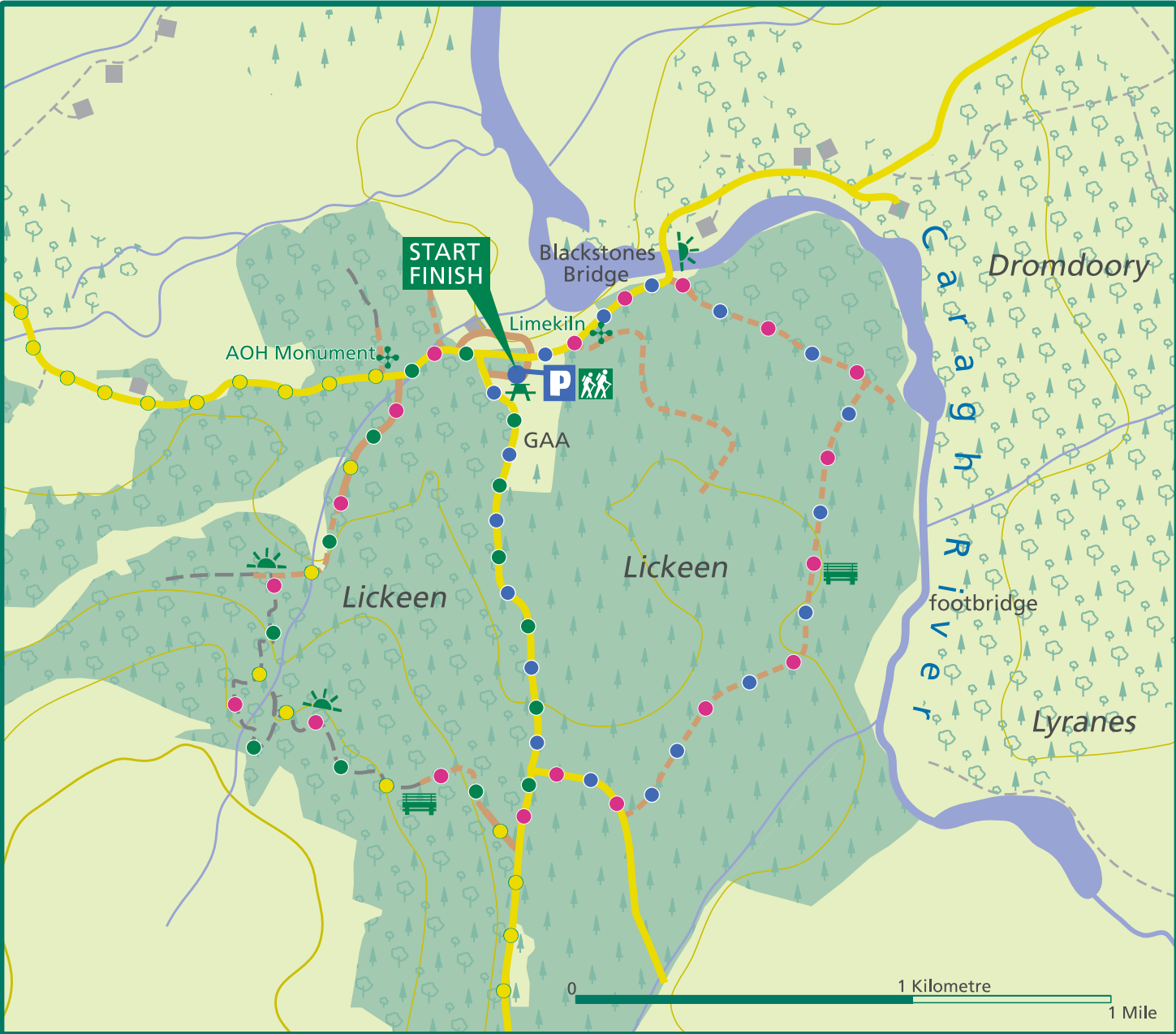







An Licín ~ Lickeen



-  Príomhbhóthar / Main Road
-  Mionbhóthar / Minor Road
-  Bóthar Foraoise / Forest Road
-  Raon Foraoise / Forest Track
-  Cosán / Path
-  Ionad Amhairc / Viewpoint
-  Carrchlós / Car Park
-  Tús/ Trailhead
-  Láthair Oidhreachta / Heritage Site
-  Láthair Phicnicí / Picnic Area
-  Bia agus Deochanna / Refreshments

-  Kerry Way
-  Castle Rock Loop : 2.0 Km
-  Lickeen Loop : 2.2 Km
-  Kerry LIFE Loop : 3.1 Km

Kerry Way	
Castle Rock Loop :	2.0 Km
Lickeen Loop :	2.2 Km
Kerry LIFE Loop :	3.1 Km



Réadmhaoinne Phoiblí
Publicly Owned Land

Níor chóir go léirmhíneodh an léiriúchán ar an léarscáil de na bóithre, raonta agus cosáin taobh amuigh de réadmhaoin Coillte mar go bhfuil ceart slí tugtha.
The representation on the map of roads, tracks and paths outside Coillte property should not be interpreted as conferring a right of way.