

Ards Forest Park

Short

Find the controls shown on the map

Write the numbered code on the post in the corresponding box

- Road
- Forest Road
- Vehicle Track
- Small Path
- Narrow Ride
- Stone wall
- High Stone Wall
- Fence
- High Fence
- Building / Ruin
- Boulder Lge/Small
- Lake
- Marsh
- Water course
- Knoll / Hill
- Depression/Pit
- Tree Root
- Earthbank
- Low Earthbank
- Crag
- Gully
- Contour
- Stream/Bridge
- Boulders
- Man-made object
- Clearing
- Single tree
- Post

- Open Land
- Rough Open Land
- Forest Easy Run
- Forest Slow Run
- Forest Difficult Run
- Forest Very Difficult
- Vegetation Slow
- Vegetation difficult
- Sandy Ground
- Paved Area
- Settlement

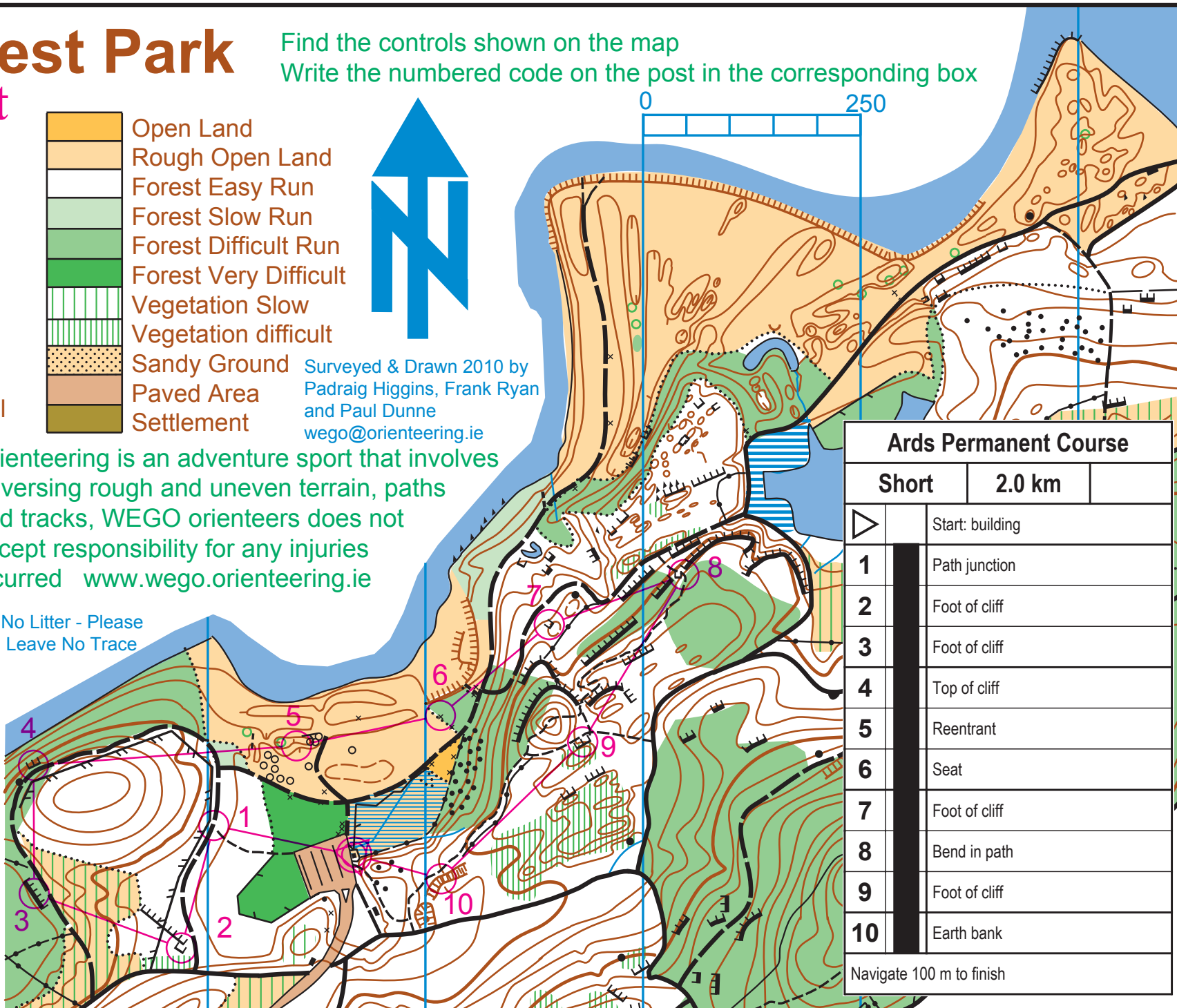


Surveyed & Drawn 2010 by
Padraig Higgins, Frank Ryan
and Paul Dunne
wego@orienteering.ie

Orienteering is an adventure sport that involves traversing rough and uneven terrain, paths and tracks, WEGO orienteers does not accept responsibility for any injuries incurred www.wego.orienteering.ie

No Litter - Please
Leave No Trace

Scale 1 : 6,000
Contours 5 m



Ards Permanent Course

Short 2.0 km

	Start: building
1	Path junction
2	Foot of cliff
3	Foot of cliff
4	Top of cliff
5	Reentrant
6	Seat
7	Foot of cliff
8	Bend in path
9	Foot of cliff
10	Earth bank
Navigate 100 m to finish	

- 1
- 2
- 3
- 4
- 5
- 6
- 7
- 8
- 9
- 10
- 11
- 12
- 13
- 14
- 15
- 16
- 17
- 18
- 19

Ards Forest Park

Medium

Find the controls shown on the map

Write the numbered code on the post in the corresponding box

- Road
- Forest Road
- Vehicle Track
- Small Path
- Narrow Ride
- Stone wall
- High Stone Wall
- Fence
- High Fence
- Building / Ruin
- Boulder Lge/Small
- Lake
- Marsh
- Water course
- Knoll / Hill
- Depression/Pit
- Tree Root
- Earthbank
- Low Earthbank
- Crag
- Gully
- Contour
- Stream/Bridge
- Boulders
- Man-made object
- Clearing
- Single tree
- Post

- Open Land
- Rough Open Land
- Forest Easy Run
- Forest Slow Run
- Forest Difficult Run
- Forest Very Difficult
- Vegetation Slow
- Vegetation difficult
- Sandy Ground
- Paved Area
- Settlement

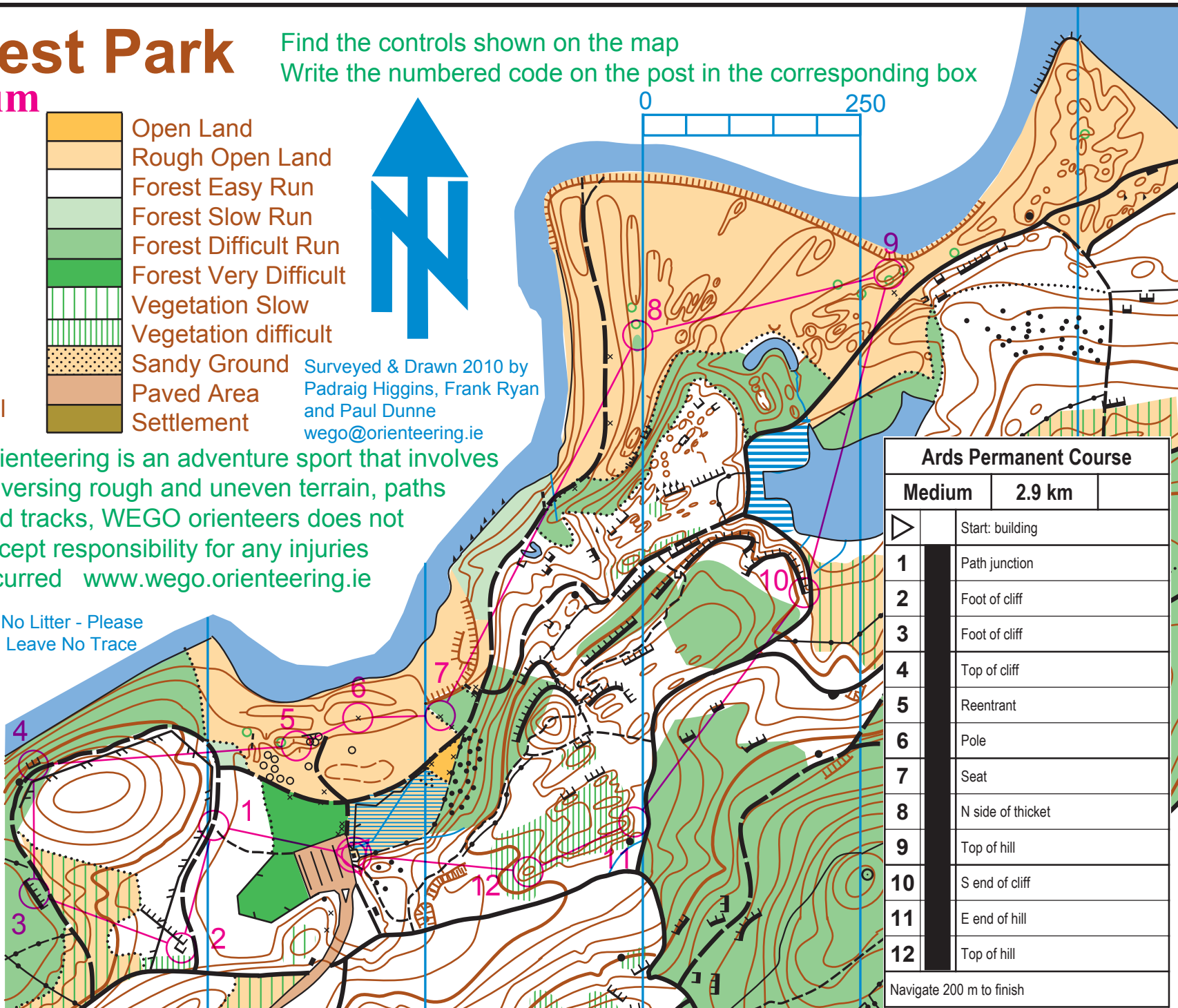


Surveyed & Drawn 2010 by
Padraig Higgins, Frank Ryan
and Paul Dunne
wego@orienteering.ie

Orienteering is an adventure sport that involves traversing rough and uneven terrain, paths and tracks, WEGO orienteers does not accept responsibility for any injuries incurred www.wego.orienteering.ie

No Litter - Please
Leave No Trace

Scale 1 : 6,000
Contours 5 m































Ards Permanent Course		
Medium	2.9 km	
		Start: building
1		Path junction
2		Foot of cliff
3		Foot of cliff
4		Top of cliff
5		Reentrant
6		Pole
7		Seat
8		N side of thicket
9		Top of hill
10		S end of cliff
11		E end of hill
12		Top of hill
Navigate 200 m to finish		












1	2	3	4	5	6	7	8	9	10	11	12	13	14	15	16	17	18	19
---	---	---	---	---	---	---	---	---	----	----	----	----	----	----	----	----	----	----

Ards Forest Park

Find the controls shown on the map
Write the numbered code on the post in the corresponding box

Long

-  Road
-  Forest Road
-  Vehicle Track
-  Small Path
-  Narrow Ride
-  Stone wall
-  High Stone Wall
-  Fence
-  High Fence
-  Building / Ruin
-  Boulder Lge/Small
-  Lake
-  Marsh
-  Water course
-  Knoll / Hill
-  Depression/Pit
-  Tree Root
-  Earthbank
-  Low Earthbank
-  Crag
-  Gully
-  Contour
-  Stream/Bridge
-  Boulders
-  Man-made object
-  Clearing
-  Single tree
-  Post

-  Open Land
-  Rough Open Land
-  Forest Easy Run
-  Forest Slow Run
-  Forest Difficult Run
-  Forest Very Difficult
-  Vegetation Slow
-  Vegetation difficult
-  Sandy Ground
-  Paved Area
-  Settlement

Surveyed & Drawn 2010 by
Padraig Higgins, Frank Ryan
and Paul Dunne
wego@orienteering.ie

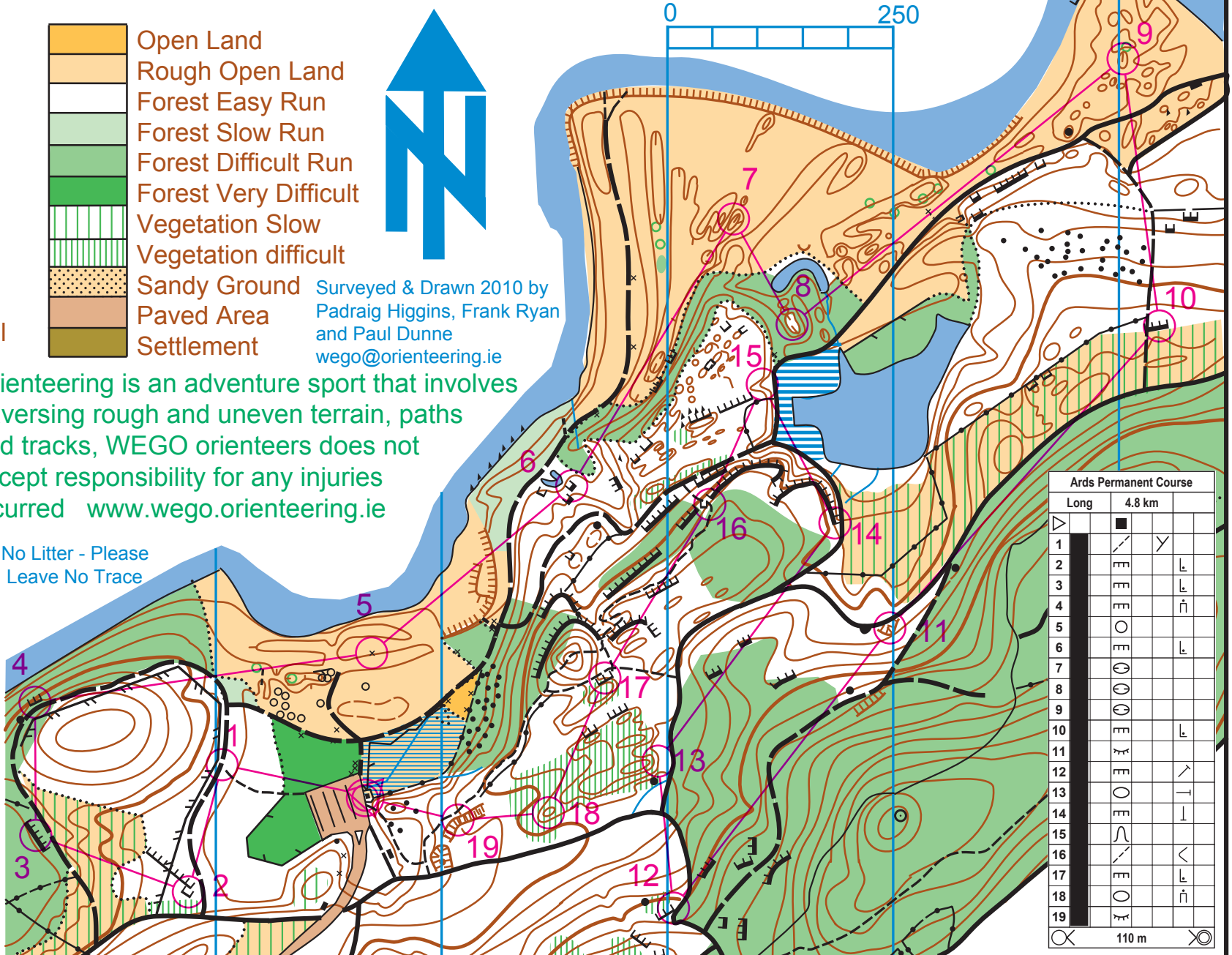
Orienteering is an adventure sport that involves
traversing rough and uneven terrain, paths
and tracks, WEGO orienteers does not
accept responsibility for any injuries
incurred www.wego.orienteering.ie

No Litter - Please
Leave No Trace

Scale 1 : 6,000
Contours 5 m



0 250



Ards Permanent Course		
Long	4.8 km	
1		
2		
3		
4		
5		
6		
7		
8		
9		
10		
11		
12		
13		
14		
15		
16		
17		
18		
19		

110 m

1	2	3	4	5	6	7	8	9	10	11	12	13	14	15	16	17	18	19
---	---	---	---	---	---	---	---	---	----	----	----	----	----	----	----	----	----	----