

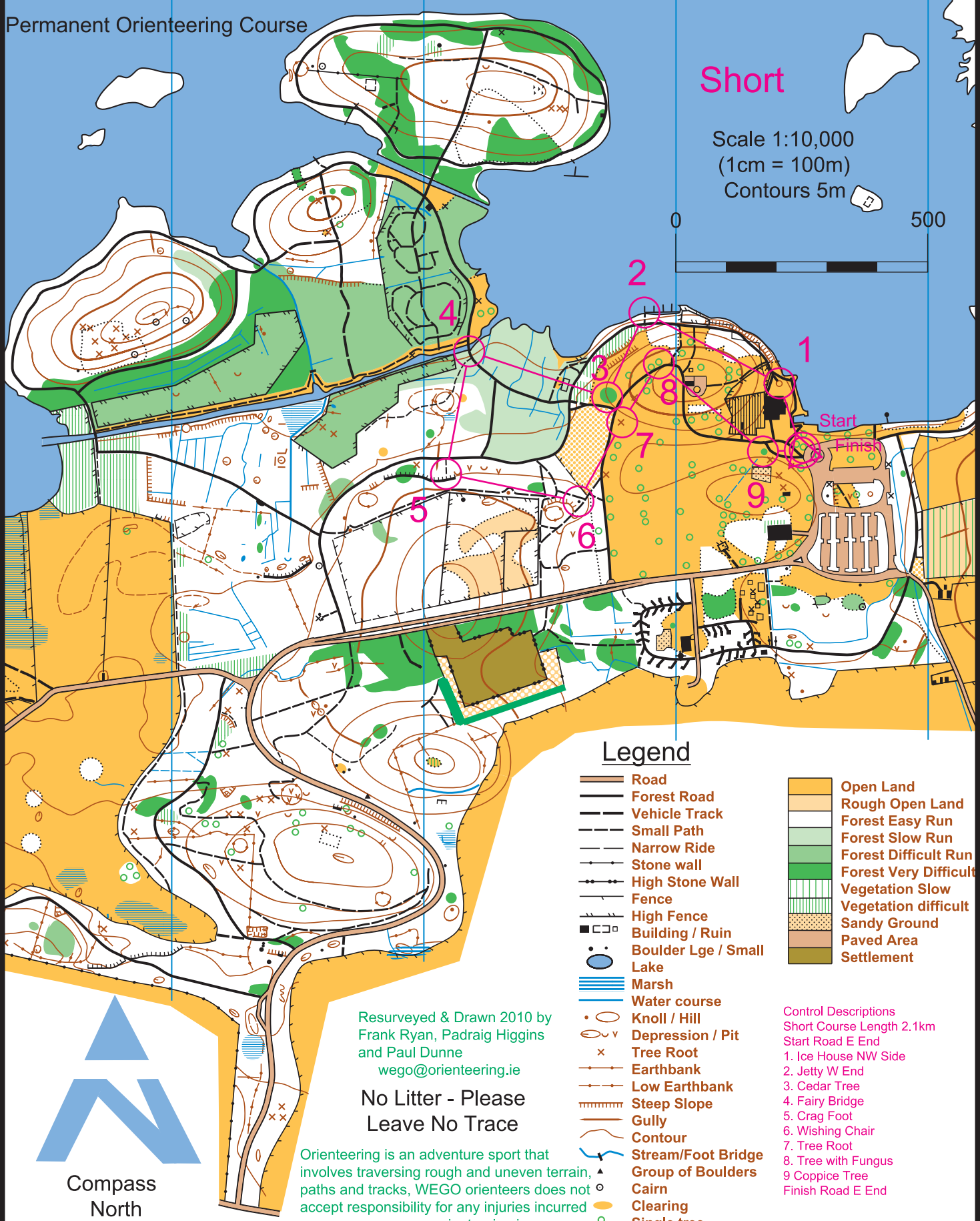
# LOUGH KEY FOREST PARK

Permanent Orienteering Course

Short

Scale 1:10,000  
(1cm = 100m)  
Contours 5m

0 500



## Legend

- |  |                     |  |                           |
|--|---------------------|--|---------------------------|
|  | Road                |  | Open Land                 |
|  | Forest Road         |  | Rough Open Land           |
|  | Vehicle Track       |  | Forest Easy Run           |
|  | Small Path          |  | Forest Slow Run           |
|  | Narrow Ride         |  | Forest Difficult Run      |
|  | Stone wall          |  | Forest Very Difficult Run |
|  | High Stone Wall     |  | Vegetation Slow           |
|  | Fence               |  | Vegetation difficult      |
|  | High Fence          |  | Sandy Ground              |
|  | Building / Ruin     |  | Paved Area                |
|  | Boulder Lge / Small |  | Settlement                |
|  | Lake                |  |                           |
|  | Marsh               |  |                           |
|  | Water course        |  |                           |
|  | Knoll / Hill        |  |                           |
|  | Depression / Pit    |  |                           |
|  | Tree Root           |  |                           |
|  | Earthbank           |  |                           |
|  | Low Earthbank       |  |                           |
|  | Steep Slope         |  |                           |
|  | Gully               |  |                           |
|  | Contour             |  |                           |
|  | Stream/Foot Bridge  |  |                           |
|  | Group of Boulders   |  |                           |
|  | Cairn               |  |                           |
|  | Clearing            |  |                           |
|  | Single tree         |  |                           |
|  | Bush                |  |                           |

Resurveyed & Drawn 2010 by  
Frank Ryan, Padraig Higgins  
and Paul Dunne  
wego@orienteering.ie

No Litter - Please  
Leave No Trace

Orienteering is an adventure sport that  
involves traversing rough and uneven terrain,  
paths and tracks, WEGO orienteers does not  
accept responsibility for any injuries incurred  
www.wego.orienteering.ie

Control Descriptions  
Short Course Length 2.1km  
Start Road E End  
1. Ice House NW Side  
2. Jetty W End  
3. Cedar Tree  
4. Fairy Bridge  
5. Crag Foot  
6. Wishing Chair  
7. Tree Root  
8. Tree with Fungus  
9. Coppice Tree  
Finish Road E End



Find the controls in the order shown on the map - Write the numbered code on the marker post in the corresponding box below

1	2	3	4	5	6	7	8	9	10	11	12	13	14	15
---	---	---	---	---	---	---	---	---	----	----	----	----	----	----

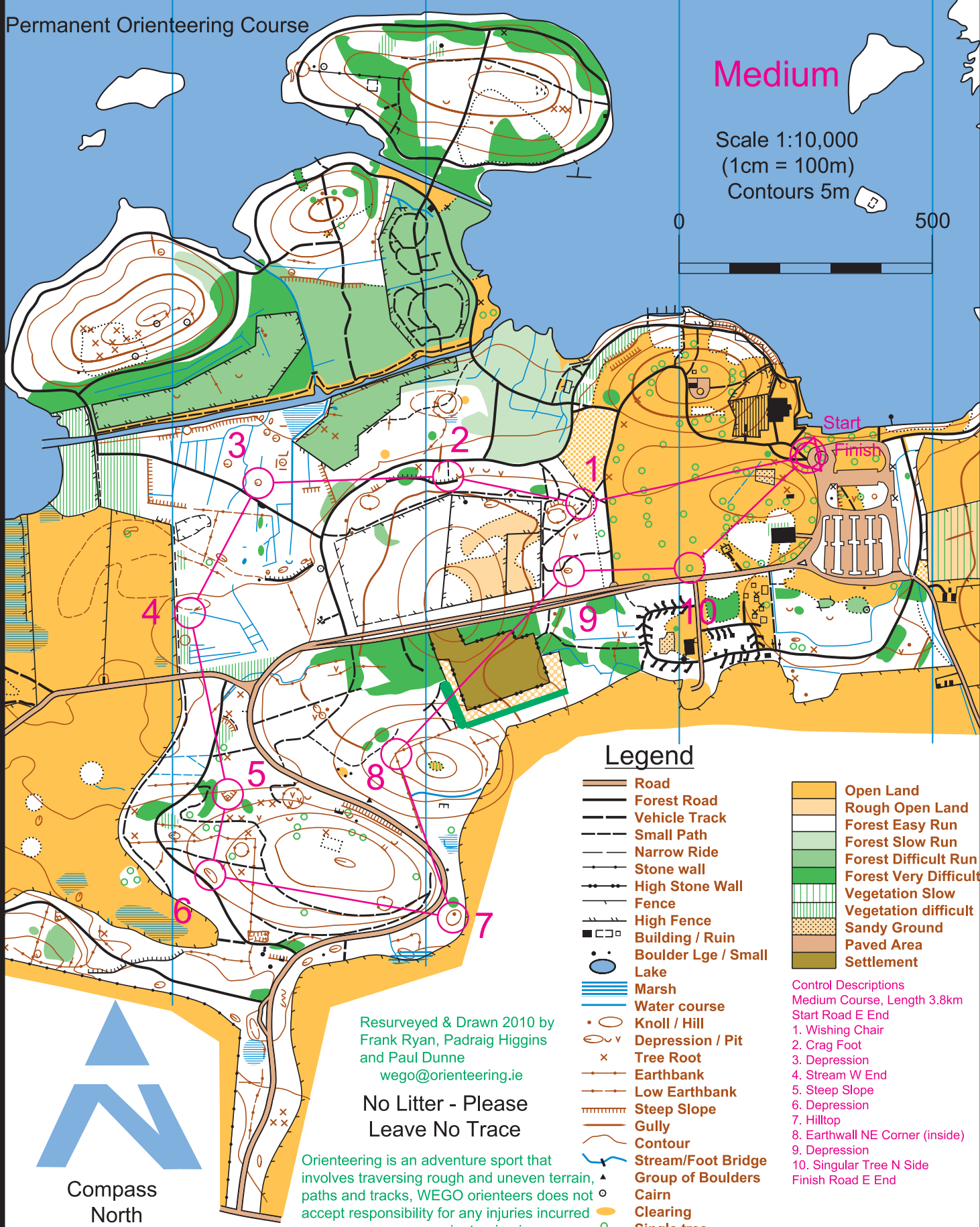
# LOUGH KEY FOREST PARK

Permanent Orienteering Course

Medium

Scale 1:10,000  
(1cm = 100m)  
Contours 5m

0 500



## Legend

- |  |                     |  |                           |
|--|---------------------|--|---------------------------|
|  | Road                |  | Open Land                 |
|  | Forest Road         |  | Rough Open Land           |
|  | Vehicle Track       |  | Forest Easy Run           |
|  | Small Path          |  | Forest Slow Run           |
|  | Narrow Ride         |  | Forest Difficult Run      |
|  | Stone wall          |  | Forest Very Difficult Run |
|  | High Stone Wall     |  | Vegetation Slow           |
|  | Fence               |  | Vegetation difficult      |
|  | High Fence          |  | Sandy Ground              |
|  | Building / Ruin     |  | Paved Area                |
|  | Boulder Lge / Small |  | Settlement                |
|  | Lake                |  |                           |
|  | Marsh               |  |                           |
|  | Water course        |  |                           |
|  | Knoll / Hill        |  |                           |
|  | Depression / Pit    |  |                           |
|  | Tree Root           |  |                           |
|  | Earthbank           |  |                           |
|  | Low Earthbank       |  |                           |
|  | Steep Slope         |  |                           |
|  | Gully               |  |                           |
|  | Contour             |  |                           |
|  | Stream/Foot Bridge  |  |                           |
|  | Group of Boulders   |  |                           |
|  | Cairn               |  |                           |
|  | Clearing            |  |                           |
|  | Single tree         |  |                           |
|  | Bush                |  |                           |

- Control Descriptions  
Medium Course, Length 3.8km  
Start Road E End  
1. Wishing Chair  
2. Crag Foot  
3. Depression  
4. Stream W End  
5. Steep Slope  
6. Depression  
7. Hilltop  
8. Earthwall NE Corner (inside)  
9. Depression  
10. Singular Tree N Side  
Finish Road E End

Resurveyed & Drawn 2010 by  
Frank Ryan, Padraig Higgins  
and Paul Dunne  
wego@orienteering.ie

No Litter - Please  
Leave No Trace

Orienteering is an adventure sport that  
involves traversing rough and uneven terrain,  
paths and tracks, WEGO orienteers does not  
accept responsibility for any injuries incurred  
www.wego.orienteering.ie



Compass  
North

Find the controls in the order shown on the map - Write the numbered code on the marker post in the corresponding box below

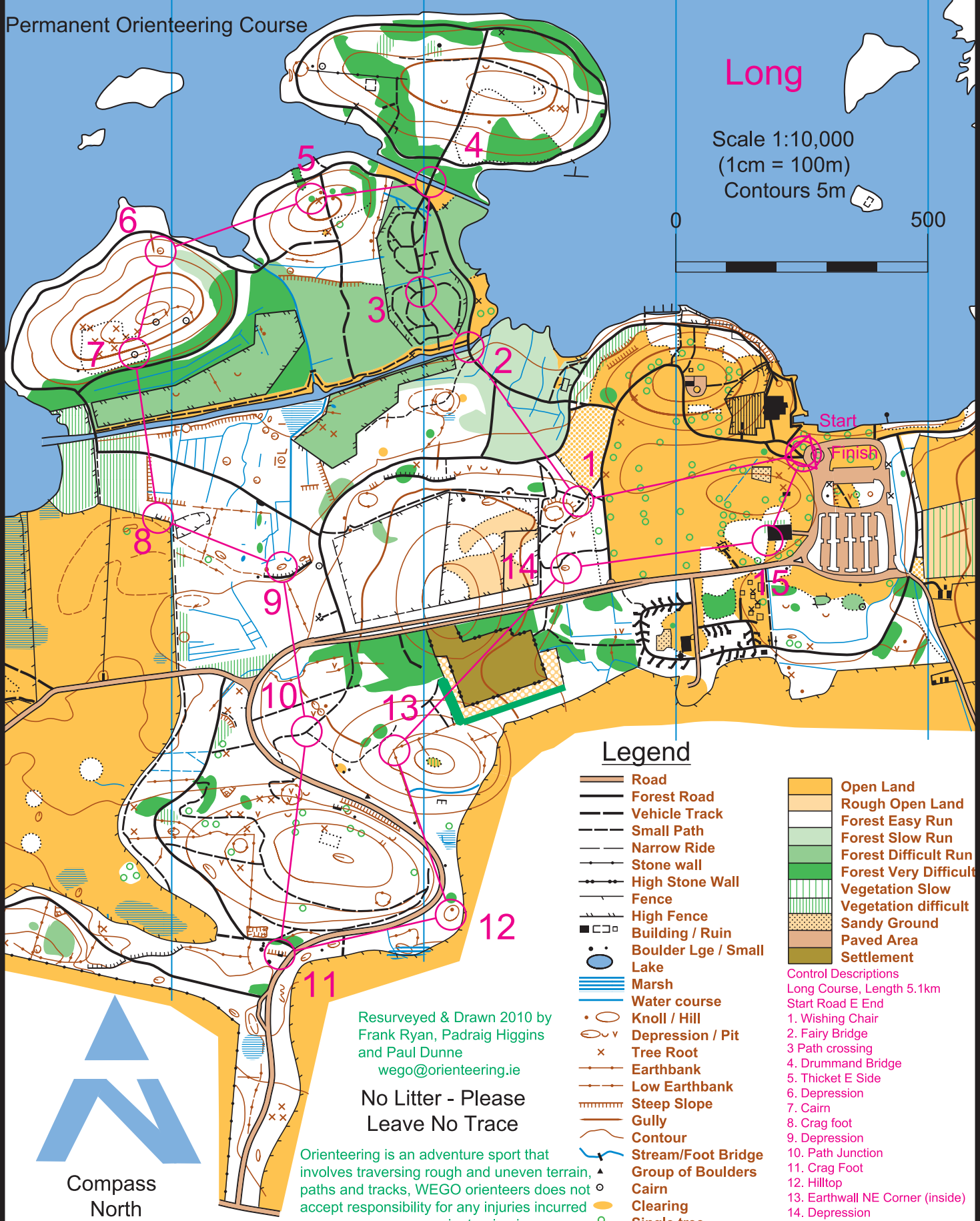
1	2	3	4	5	6	7	8	9	10	11	12	13	14	15
---	---	---	---	---	---	---	---	---	----	----	----	----	----	----

# LOUGH KEY FOREST PARK

Permanent Orienteering Course

Long

Scale 1:10,000  
(1cm = 100m)  
Contours 5m



## Legend

- |  |                     |  |                           |
|--|---------------------|--|---------------------------|
|  | Road                |  | Open Land                 |
|  | Forest Road         |  | Rough Open Land           |
|  | Vehicle Track       |  | Forest Easy Run           |
|  | Small Path          |  | Forest Slow Run           |
|  | Narrow Ride         |  | Forest Difficult Run      |
|  | Stone wall          |  | Forest Very Difficult Run |
|  | High Stone Wall     |  | Vegetation Slow           |
|  | Fence               |  | Vegetation difficult      |
|  | High Fence          |  | Sandy Ground              |
|  | Building / Ruin     |  | Paved Area                |
|  | Boulder Lge / Small |  | Settlement                |
|  | Lake                |  |                           |
|  | Marsh               |  |                           |
|  | Water course        |  |                           |
|  | Knoll / Hill        |  |                           |
|  | Depression / Pit    |  |                           |
|  | Tree Root           |  |                           |
|  | Earthbank           |  |                           |
|  | Low Earthbank       |  |                           |
|  | Steep Slope         |  |                           |
|  | Gully               |  |                           |
|  | Contour             |  |                           |
|  | Stream/Foot Bridge  |  |                           |
|  | Group of Boulders   |  |                           |
|  | Cairn               |  |                           |
|  | Clearing            |  |                           |
|  | Single tree         |  |                           |
|  | Bush                |  |                           |

- Control Descriptions**  
Long Course, Length 5.1km  
Start Road E End
1. Wishing Chair
  2. Fairy Bridge
  3. Path crossing
  4. Drummand Bridge
  5. Thicket E Side
  6. Depression
  7. Cairn
  8. Crag foot
  9. Depression
  10. Path Junction
  11. Crag Foot
  12. Hilltop
  13. Earthwall NE Corner (inside)
  14. Depression
  15. Building SW Corner
- Finish Road E End



Resurveyed & Drawn 2010 by  
Frank Ryan, Padraig Higgins  
and Paul Dunne  
wego@orienteering.ie

No Litter - Please  
Leave No Trace

Orienteering is an adventure sport that  
involves traversing rough and uneven terrain,  
paths and tracks, WEGO orienteers does not  
accept responsibility for any injuries incurred  
www.wego.orienteering.ie

Find the controls in the order shown on the map - Write the numbered code on the marker post in the corresponding box below

1	2	3	4	5	6	7	8	9	10	11	12	13	14	15
---	---	---	---	---	---	---	---	---	----	----	----	----	----	----