

NORTH

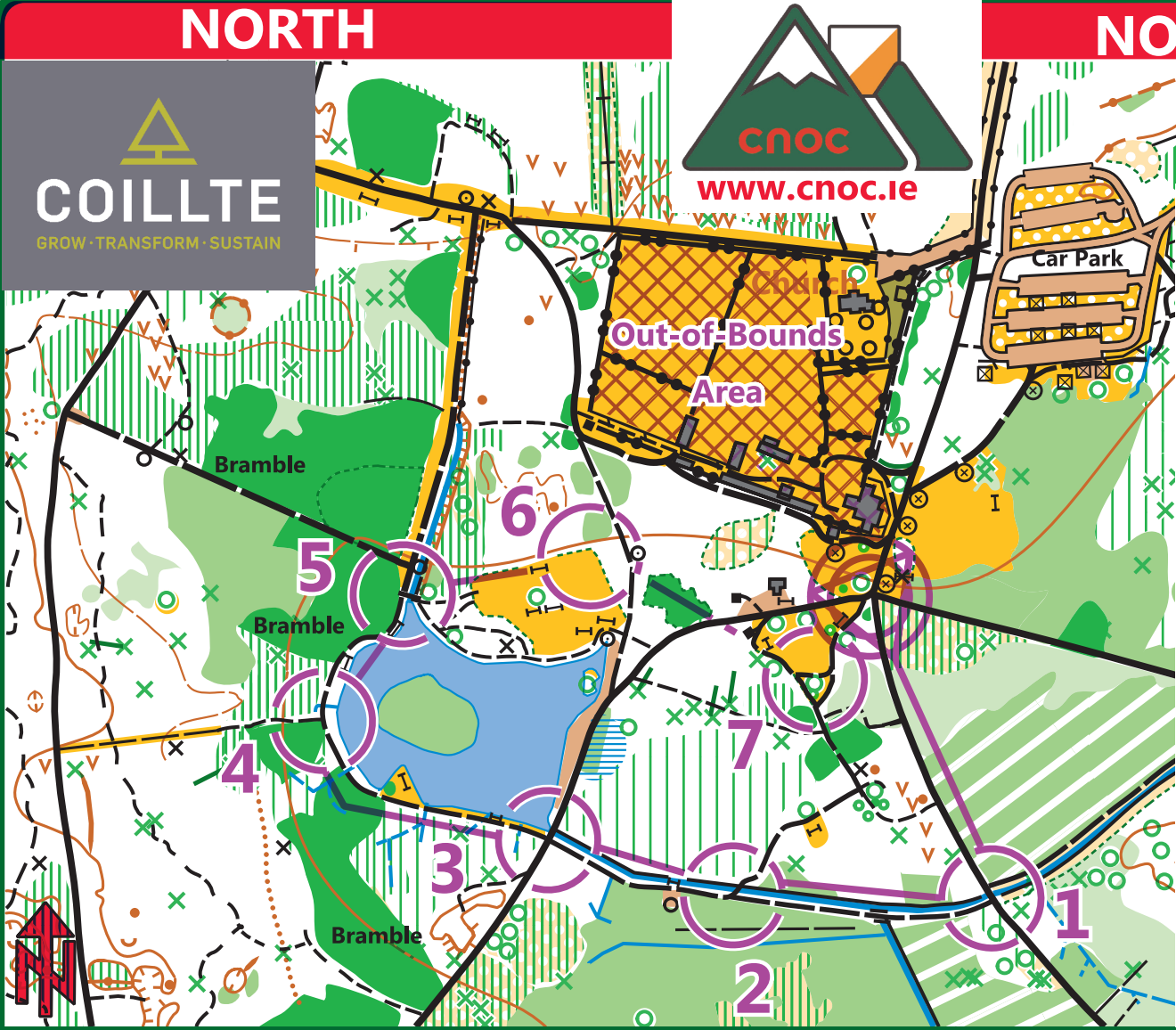
NORTH

Donadea

COILLTE
GROW · TRANSFORM · SUSTAIN



scale 1:5000
0 100 200m



Adventure Course Length 1,300m

Start	Cross roads
1.	E4 _ Track Junction
2.	Q2 _ Track Junction
3.	J5 _ Track Junction
4.	E3 _ Track & Path Junction
5.	01 _ Track and Bridge Junct
6.	Y7 _ Lawn NE corner
7.	M1_ Tree North side

Finish back at Start

Write down the code on the marker post in the corresponding box.

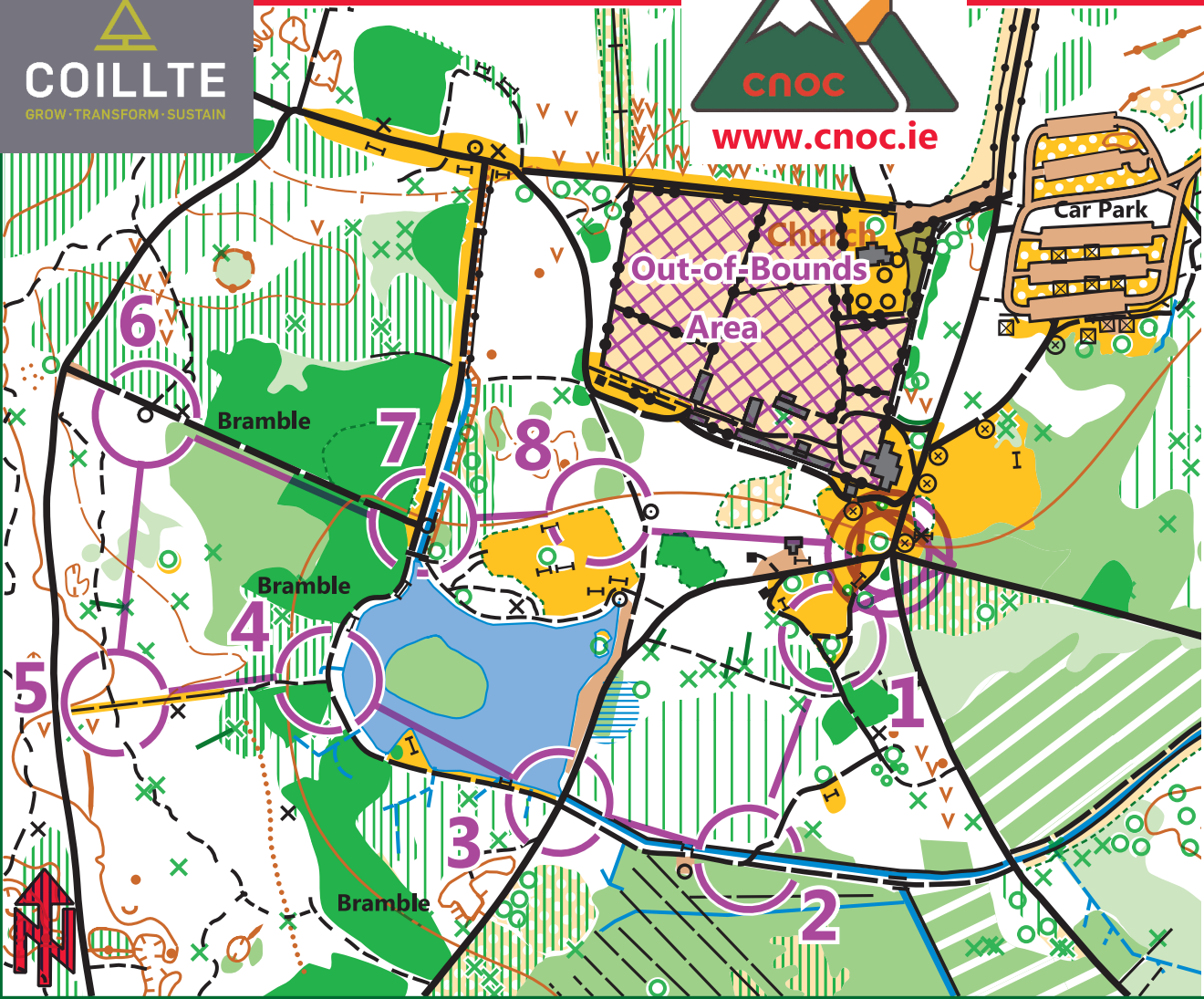
Legend

	Public road		Narrow ride		Mature runnable forest (white)
	Forest road		Power line		Forest slow run
	Large track		Impassable stone wall		Plantation - young trees - walk
	Foot path		Stone wall		Dense Vegetation - fight or impassable bramble
	Indistinct path		Stream		Open pasture - fields & clearings

NORTH

NORTH

Donadea



Short Course Length 1,500m

Start & Finish at Cross roads

1.	M1_	Tree North side
2.	Q2_	Track Junction
3.	J5_	Track Junction
4.	E3_	Track & Path Junction
5.	P2_	Path Junction
6.	Q4_	Track & Path junction
7.	F2_	Track Junction
8.	Y7_	Lawn NE corner

Write down the code on the marker post in the corresponding box. www.cnoc.ie

	Public road		Narrow ride		Mature runnable forest (white)
	Forest road		Power line		Forest slow run
	Large track		Impassable stone wall		Plantation - young trees - walk
	Foot path		Stone wall		Dense Vegetation - fight or impassable bramble
	Indistinct path		Stream		Open pasture - fields & clearings

DONADEA

Forest Park CLANE

Scale:1:10,000

To Timahoe

To Kilcock

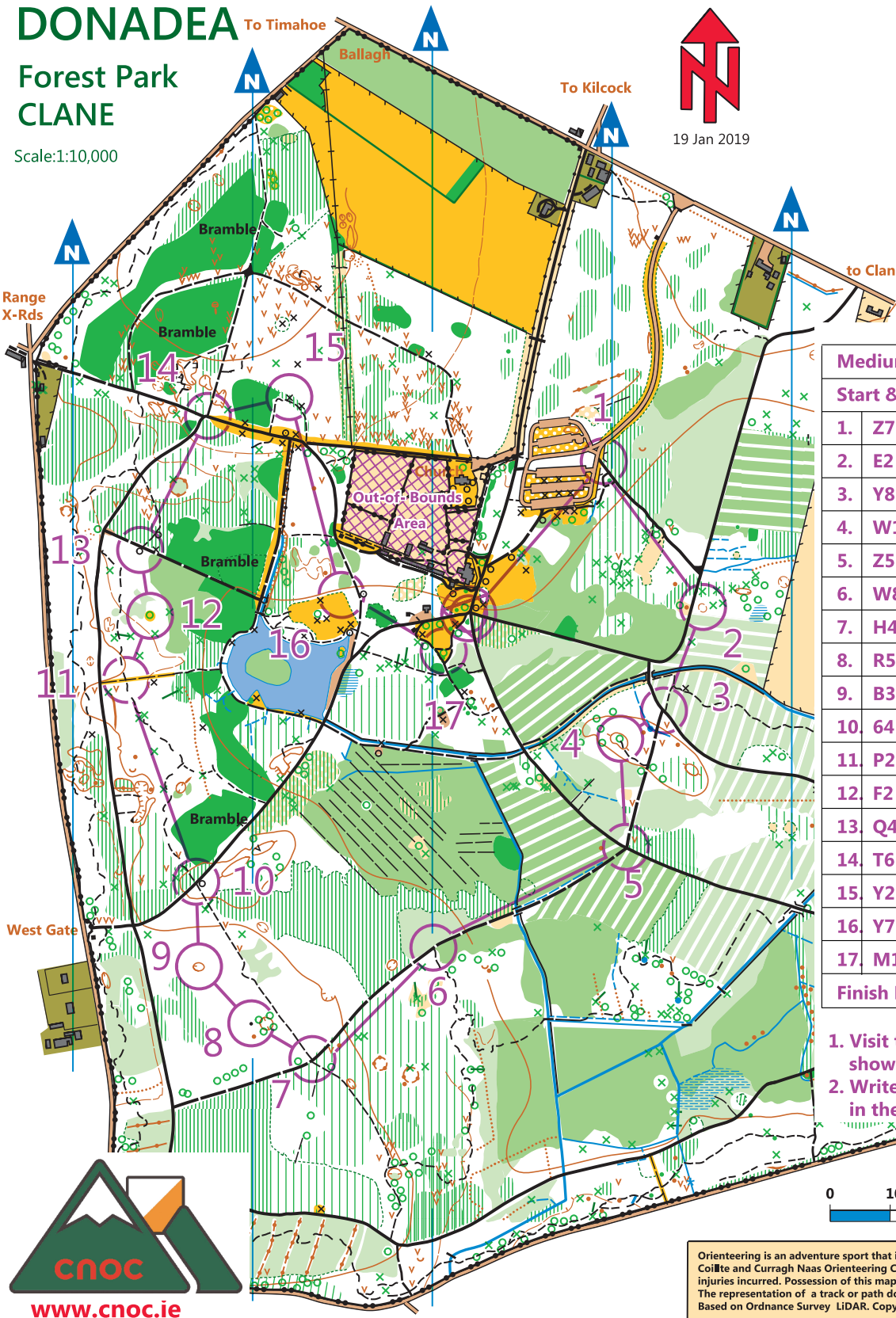
to Clane

19 Jan 2019



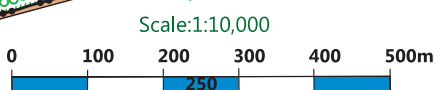
Range X-Rds

West Gate



Medium Course, Length 3.7 km		
Start & Finish at Cross roads		
1.	Z7	Fence end
2.	E2	Depression
3.	Y8	Track Junction
4.	W1	Hill top
5.	Z5	Track Junction
6.	W8	Track & Path junct
7.	H4	Track Junction
8.	R5	Boulder
9.	B3	Depression
10.	64	Track & path junct
11.	P2	Path Junction
12.	F2	Distinctive tree SWside
13.	Q4	Track & Path junct
14.	T6	Track bend
15.	Y2	Park bench
16.	Y7	Lawn NE corner
17.	M1	Tree North side
Finish Back at Start		

1. Visit the controls in the order shown on the map.
2. Write down the code on the marker post in the corresponding box.



Orienteering is an adventure sport that involves crossing rough and uneven terrain, tracks and paths. Coillte and Curragh Naas Orienteering Club do not accept any responsibility for any injuries incurred. Possession of this map gives no right of access for orienteering or any other purpose. The representation of a track or path does not indicate a right of way. Based on Ordnance Survey LiDAR. Copyright Curragh Naas Orienteering Club© 2019.

Map Legend

	Public road		High fence		Crossable small stream
	Forest road		Fence		Minor watercourse or ditch
	Large track		Ruined fence		Uncrossable stream, bridge
	Foot path		Building, ruin, cave		Pit, tree root, fox earth
	Indistinct path		Man made object, post, rocky pit		Mature runnable forest (white)
	Narrow ride, good running		9/11 Memorial		Forest slow run
	Power line		Hill / knoll		Plantation - young trees - walk
	Impassable stone wall		Depression (large/small), pit		Dense Vegetation - fight or impassable bramble
	Stone wall		Contour, form line		Open pasture - fields & clearings
	Ruined stone wall		Earth bank or embankment		Built up area - danger-keep out
	Earth wall		Gully - large, small		Undergrowth, brambles or thorn bushes
	Ruined earth wall		Lake, pond		Rough open land

For further information about orienteering
www.cnoc.ie or www.orienteering.ie

DONADEA

Forest Park CLANE

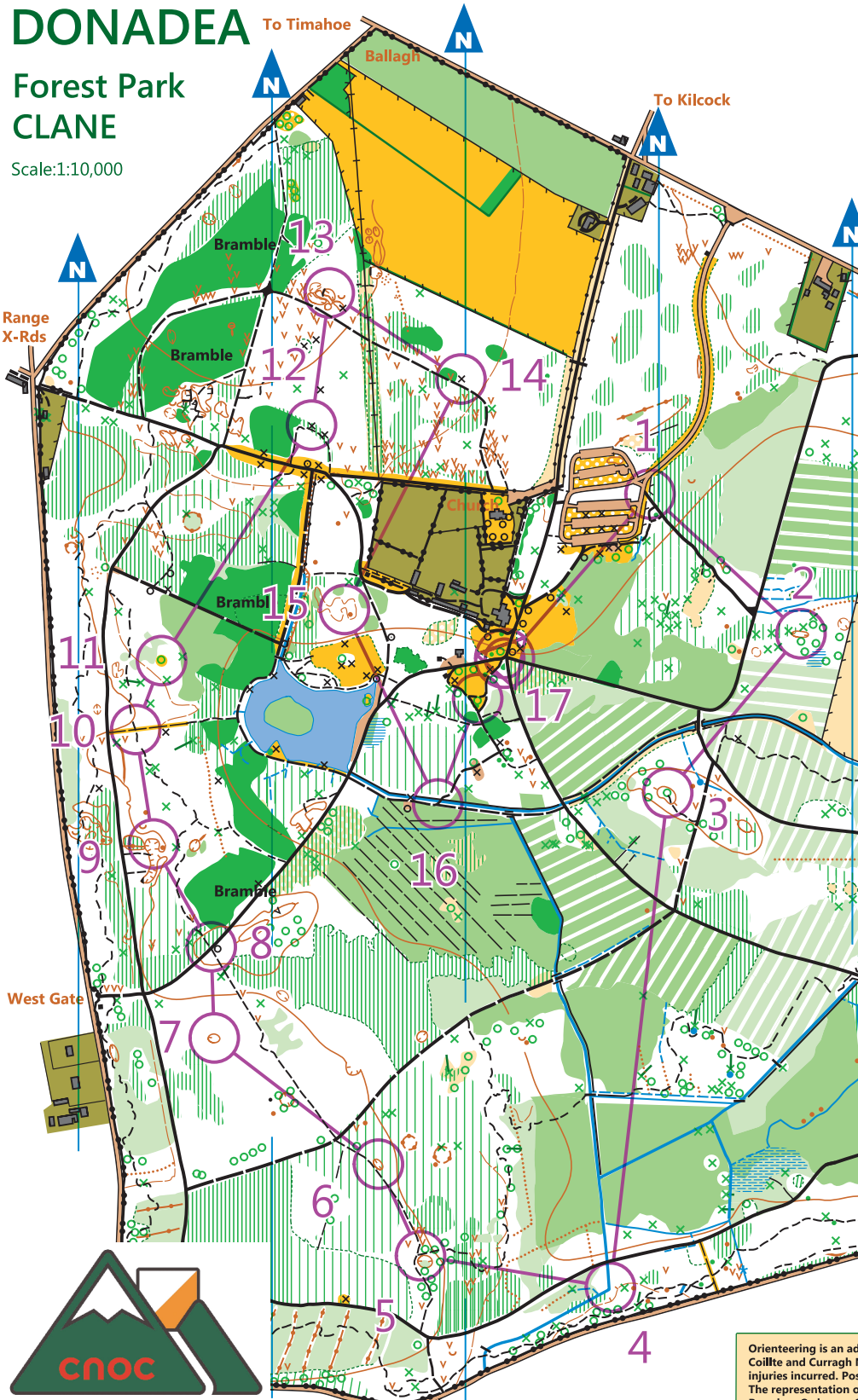
Scale:1:10,000



19 Jan 2019


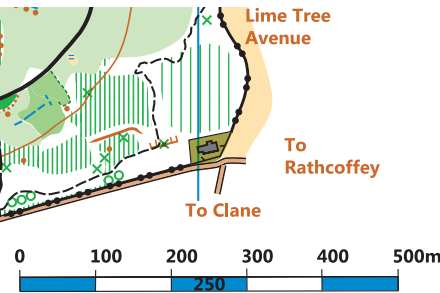


COILLTE
GROW · TRANSFORM · SUSTAIN



Long Course, Length 5.0 km		
Start & Finish as Cross Roads		
1.	Z7 __	Fence end
2.	L7 __	Depression
3.	W1 __	Hill top
4.	R6 __	Stream bend
5.	S3 __	Depression North edge
6.	W6 __	Depression
7.	B3 __	Depression
8.	64 __	Track & path junction
9.	C5 __	Embankment foot
10.	P2 __	Path Junction
11.	F2 __	Distinctive tree SW side
12.	Y2 __	Park bench
13.	P8 __	Depression
14.	T3 __	Park Bench North side
15.	K6 __	Re-entrant
16.	Q2 __	Track Junction
17.	M1 __	Tree North side

1. Visit the controls in the order shown on the map.
2. Write down the code on the marker post in the corresponding box.



www.cnoc.ie

Orienteering is an adventure sport that involves crossing rough and uneven terrain, tracks and paths. Coillte and Curragh Naas Orienteering Club do not accept any responsibility for any injuries incurred. Possession of this map gives no right of access for orienteering or any other purpose. The representation of a track or path does not indicate a right of way. Based on Ordnance Survey LIDAR. Copyright Curragh Naas Orienteering Club © 2019.

Map Legend

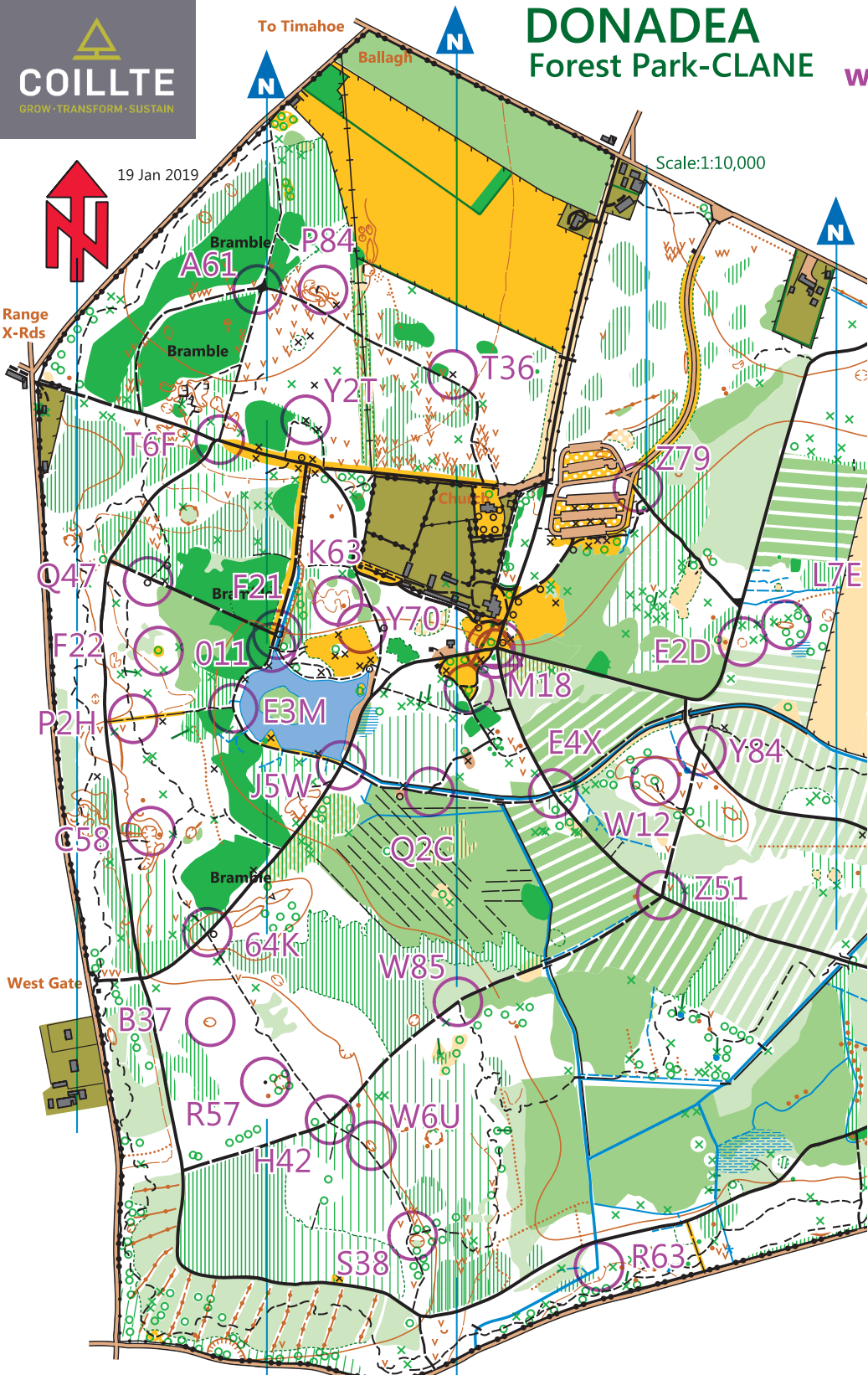
	Public road		High fence		Crossable small stream
	Forest road		Fence		Minor watercourse or ditch
	Large track		Ruined fence		Uncrossable stream, bridge
	Foot path		Building, ruin, cave		Pit, tree root, fox earth
	Indistinct path		Man made object, post, rocky pit		Mature runnable forest (white)
	Narrow ride, good running		9/11 Memorial		Forest slow run
	Power line		Hill / knoll		Plantation - young trees - walk
	Impassable stone wall		Depression (large/small), pit		Dense Vegetation - fight or impassable bramble
	Stone wall		Contour, form line		Open pasture - fields & clearings
	Ruined stone wall		Earth bank or embankment		Built up area - danger-keep out
	Earth wall		Gully - large, small		Undergrowth, brambles or thorn bushes
	Ruined earth wall		Lake, pond		Rough open land

DONADEA Forest Park-CLANE

Design your own course with this "All Controls Map"

19 Jan 2019

Scale:1:10,000



All Controls map	
Start at Cross roads	
011	Track and Bridge Junction
64K	Track & path junction
A61	Path Junction west side
B37	Depression
C58	Embankment foot
E2D	Depression
E3M	Track & Path Junction
E4X	Track Junction
F21	Track Junction
F22	Distinctive tree SW side
H42	Track Junction
J5W	Track Junction
K63	Re-entrant
L7E	Depression
M18	Tree North side
P2H	Path Junction
P84	Depression
Q2C	Track Junction
Q47	Track & Path junction
R57	Boulder
R63	Stream bend
S38	Depression North edge
T36	Park Bench North side
T6F	Track bend
W12	Hill top
W6U	Depression
W85	Track & Path junction
Y2T	Park bench
Y70	Lawn NE corner
Y84	Track Junction
Z51	Track Junction
Z79	Fence end

Orienteering is an adventure sport that involves crossing rough and uneven terrain, tracks and paths. Coillte and Curragh Naas Orienteering Club do not accept any responsibility for any injuries incurred. Possession of this map gives no right of access for orienteering or any other purpose. The representation of a track or path does not indicate a right of way. Based on Ordnance Survey LIDAR. Copyright Curragh Naas Orienteering Club© 2019.

Scale:1:10,000



www.cnoc.ie

Map Legend

	Public road		High fence		Crossable small stream
	Forest road		Fence		Minor watercourse or ditch
	Large track		Ruined fence		Uncrossable stream, bridge
	Foot path		Building, ruin, cave		Pit, tree root, fox earth
	Indistinct path		Man made object, post, rocky pit		Mature runnable forest (white)
	Narrow ride, good running		9/11 Memorial		Forest slow run
	Power line		Hill / knoll		Plantation - young trees - walk
	Impassable stone wall		Depression (large/small), pit		Dense Vegetation - fight or impassable bramble
	Stone wall		Contour, form line		Open pasture - fields & clearings
	Ruined stone wall		Earth bank or embankment		Built up area - danger-keep out
	Earth wall		Gully - large, small		Undergrowth, brambles or thorn bushes
	Ruined earth wall		Lake, pond		Rough open land