

Massy's Wood

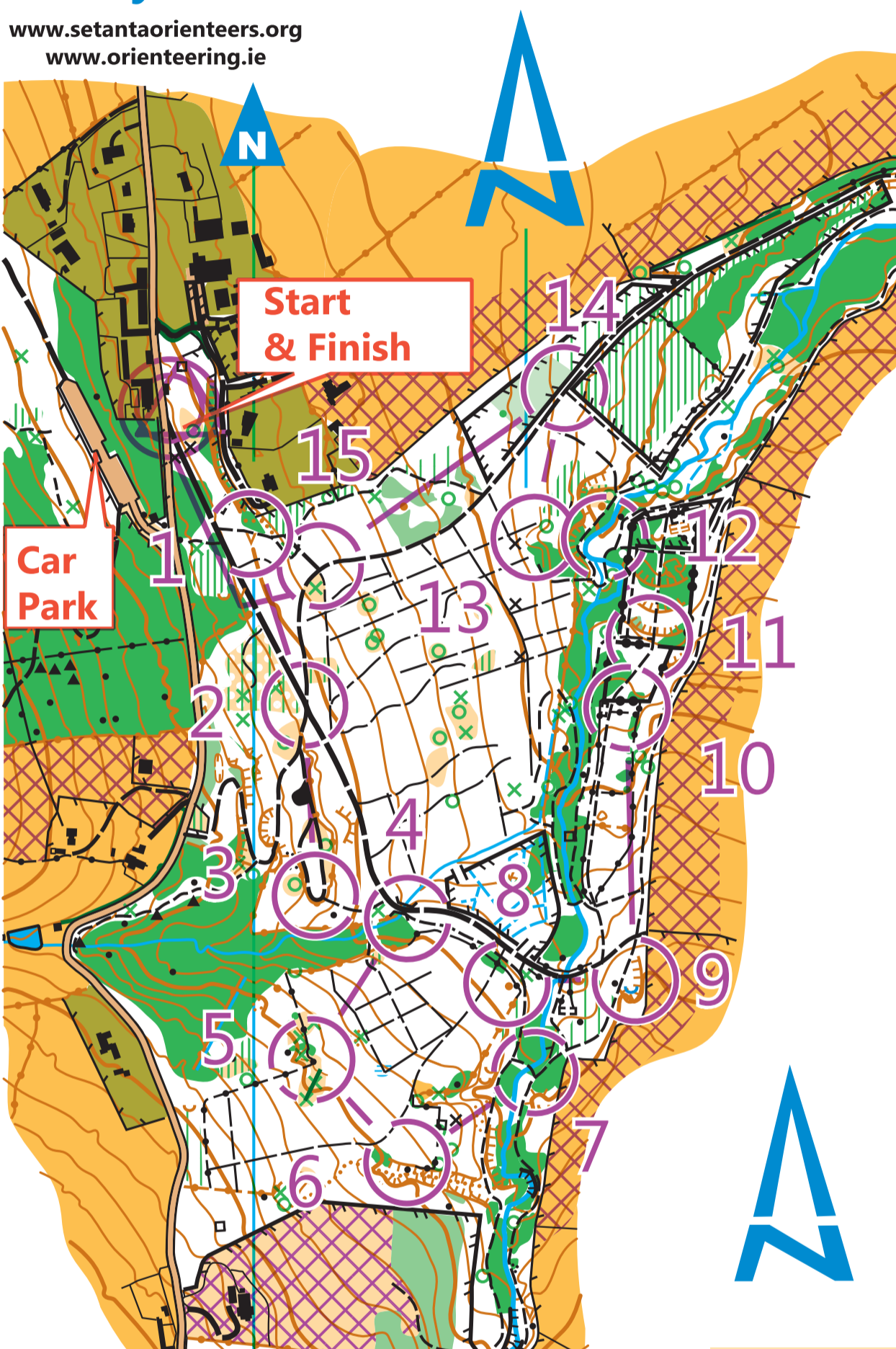
Scale: 1:7500

Contour Interval 5m

Survey 2019

www.setantaorienteers.org
www.orienteing.ie

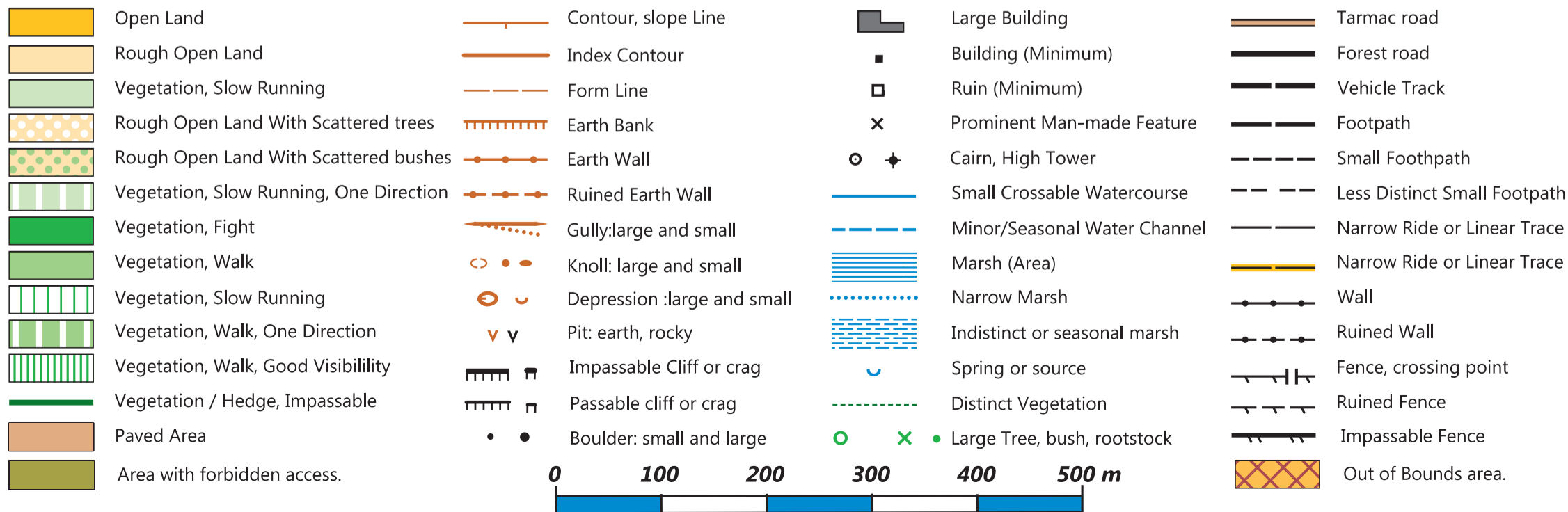
1. Visit the controls in the order shown on the map.
2. Write down the code on the marker post in the corresponding box.



Long course Length 2.1 km		
Start at Information Board		
1.	4_	Pit or Depression
2.	3_	Forest road & track junction
3.	0_	Track bend
4.	2_	Bridge SE side
5.	0_	Wall corner inside
6.	5_	Boulder
7.	1_	Path junction
8.	2_	Small knoll
9.	2_	Embankment foot
10.	2_	Low wall end
11.	4_	Gate way
12.	1_	Path bend
13.	1_	Re-entrant
14.	4_	Track & path junction
15.	0_	Track & path junction
Finish Back at Information Board.		



Orienteering is an adventure sport that involves crossing rough and uneven terrain, tracks and paths. Coillte and Setanta Orienteering Club do not accept any responsibility for any injuries incurred. Possession of this map gives no right of access for orienteering or any other purpose. The representation of a track or path does not indicate a right of way. Based on Ordnance Survey LiDAR and ground survey in 2019. Copyright Setanta Orienteering Club© 2019.



Massy's Wood

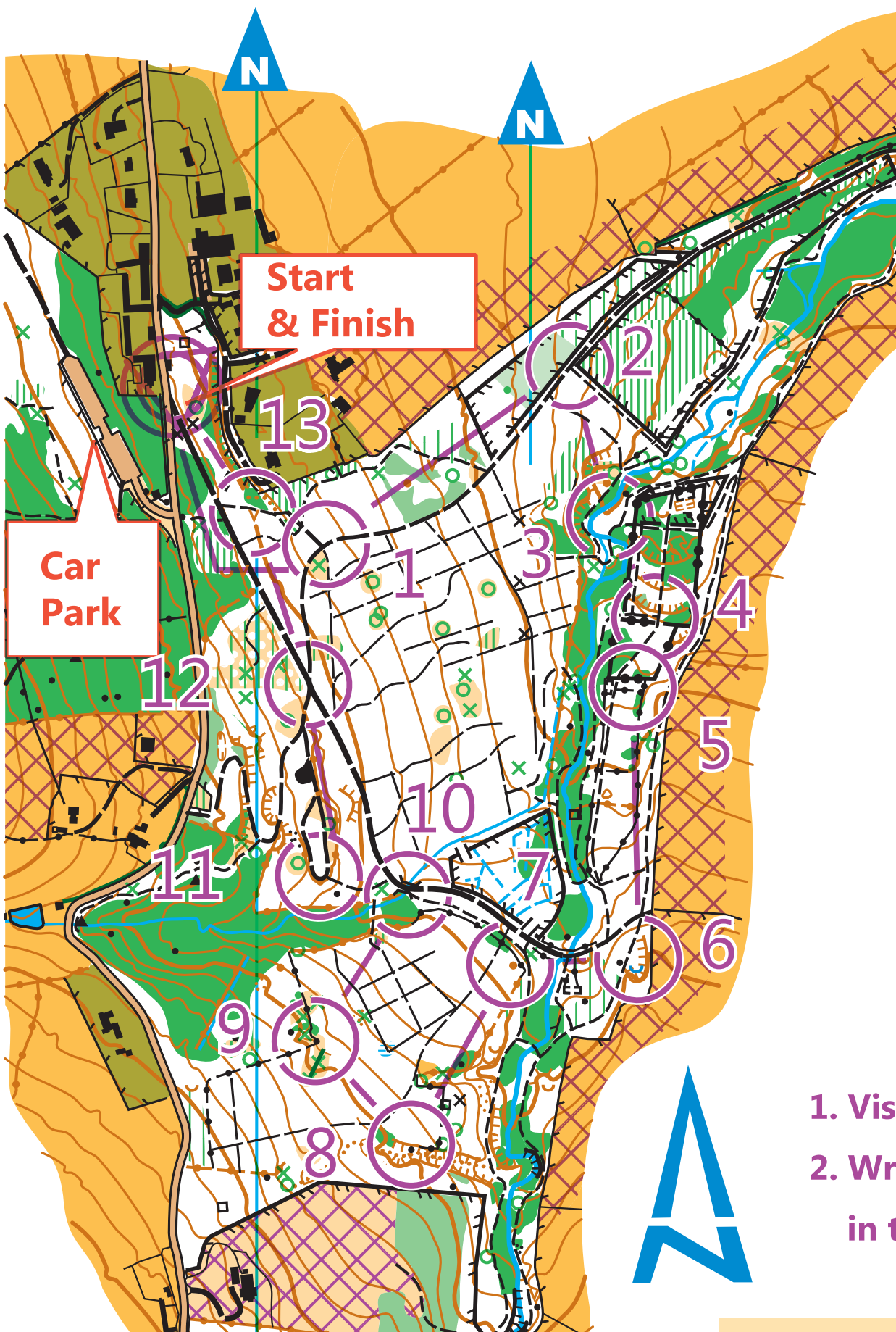
Scale: 1:7500 (1CM=75METRES)

Contour Interval 5m

Survey 2019



www.setantaorienteers.org
www.orienteing.ie



Medium Course, Length 2.2 km		
Start at the Information Board		
1.	0__	Track & path junction
2.	4__	Track & path junction
3.	1__	Path bend
4.	4__	Gateway
5.	2__	low wall end
6.	2__	Embankment foot
7.	2__	Small knoll
8.	5__	Boulder
9.	0__	Wall corner inside
10.	2__	Bridge SE side
11.	0__	Track bend
12.	3__	forest road & track junction
13.	4__	Pit or Depression
Finish back at the Start		

1. Visit the controls in the order shown on the map.
2. Write down the code on the marker post in the corresponding box.



Orienteering is an adventure sport that involves crossing rough and uneven terrain, tracks and paths. Coillte and Setanta Orienteering Club do not accept any responsibility for any injuries incurred. Possession of this map gives no right of access for orienteering or any other purpose. The representation of a track or path does not indicate a right of way. Based on Ordnance Survey LiDAR and ground survey in 2019. Copyright Setanta Orienteering Club© 2019.

Open Land	Contour, slope Line	Large Building	Tarmac road
Rough Open Land	Index Contour	Building (Minimum)	Forest road
Vegetation, Slow Running	Form Line	Ruin (Minimum)	Vehicle Track
Rough Open Land With Scattered trees	Earth Bank	Prominent Man-made Feature	Footpath
Rough Open Land With Scattered bushes	Earth Wall	Cairn, High Tower	Small Footpath
Vegetation, Slow Running, One Direction	Ruined Earth Wall	Small Crossable Watercourse	Less Distinct Small Footpath
Vegetation, Fight	Gully:large and small	Minor/Seasonal Water Channel	Narrow Ride or Linear Trace
Vegetation, Walk	Knoll: large and small	Marsh (Area)	Narrow Ride or Linear Trace
Vegetation, Slow Running	Depression :large and small	Narrow Marsh	Wall
Vegetation, Walk, One Direction	Pit: earth, rocky	Indistinct or seasonal marsh	Ruined Wall
Vegetation, Walk, Good Visibility	Impassable Cliff or crag	Spring or source	Fence, crossing point
Vegetation / Hedge, Impassable	Passable cliff or crag	Distinct Vegetation	Ruined Fence
Paved Area	Boulder: small and large	Large Tree, bush, rootstock	Impassable Fence
Area with forbidden access.			Out of Bounds area.



Massy's Wood

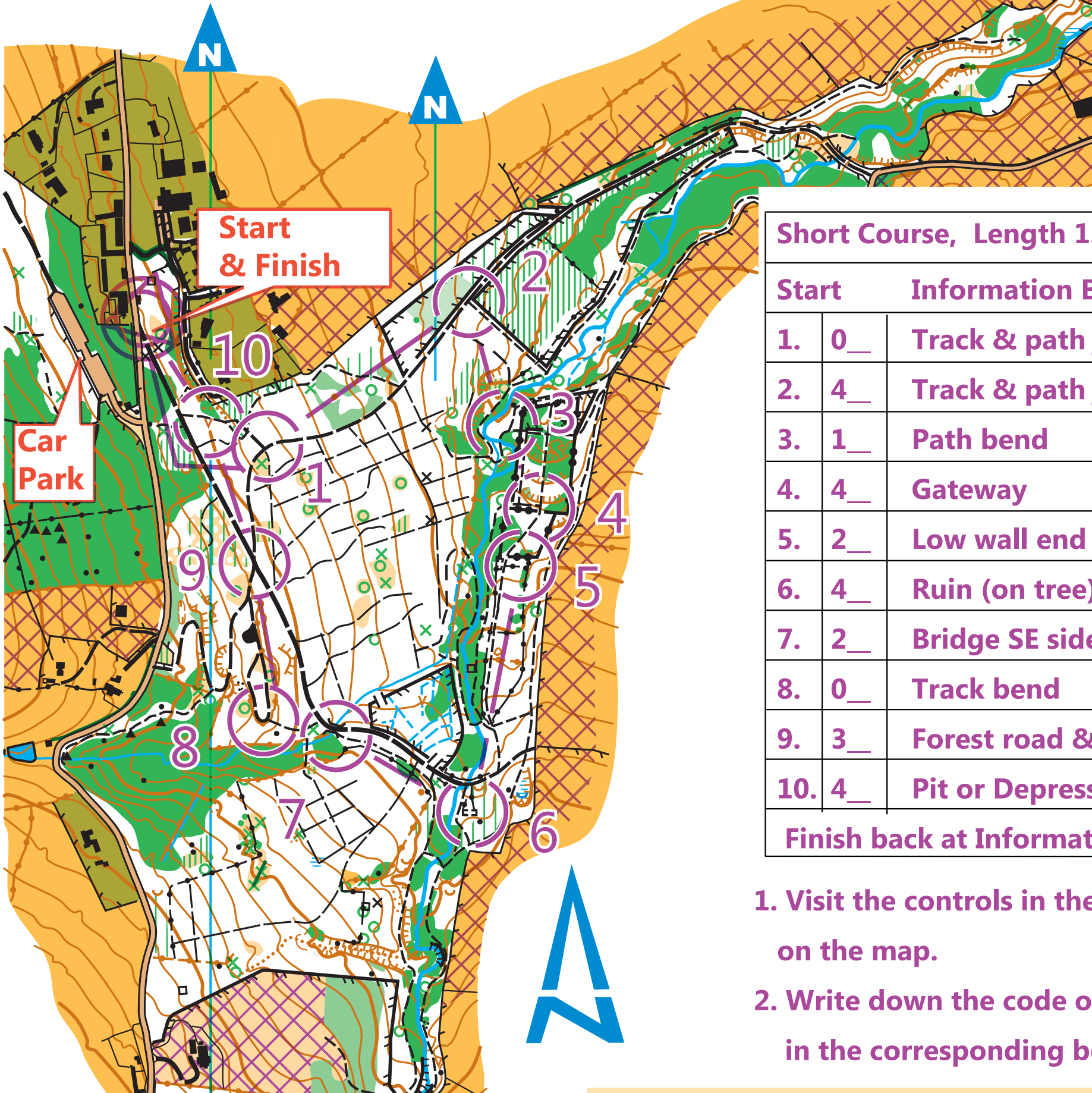
Scale: 1:7500 (1cm=75metres)

Contour Interval 5m

Survey 2019



www.setantaorienteers.org
www.orienteing.ie



Short Course, Length 1.8 km

Start		Information Board
1.	0_	Track & path junction
2.	4_	Track & path junction
3.	1_	Path bend
4.	4_	Gateway
5.	2_	Low wall end
6.	4_	Ruin (on tree)
7.	2_	Bridge SE side
8.	0_	Track bend
9.	3_	Forest road & track junction
10.	4_	Pit or Depression

Finish back at Information Board

1. Visit the controls in the order shown on the map.
2. Write down the code on the marker post in the corresponding box.



Orienteering is an adventure sport that involves crossing rough and uneven terrain, tracks and paths. Coillte and Setanta Orienteering Club do not accept any responsibility for any injuries incurred. Possession of this map gives no right of access for orienteering or any other purpose. The representation of a track or path does not indicate a right of way. Based on Ordnance Survey LiDAR and ground survey in 2019. Copyright Setanta Orienteering Club© 2019.

