

NORTH

NORTH

NORTH


  
COILLTE

# Ticknock Forest

Scale 1:7500

Design your own course  
with this "All Controls Map"

## ALL CONTROLS MAP

Start/Finish Upper Carpark

1.	31	Road & track Junction
2.	32	Fence Corner
3.	33	Road & path junction
4.	34	Road & track junction
5.	38	Boulder 1.5metres high
6.	39	Boulder 2 metres high
7.	40	Track & path Junction
8.	41	Boulder 1m
9.	42	Track path junction
10.	43	Track & stream junction
11.	44	Track & path junction
12.	45	Track & path junction
13.	35	Track junction
14.	36	Track & path junction
15.	37	Road bend

Finish Back at the Start

Start  
& Finish



Active  
Cities  
DUBLIN




















For further information about orienteering  
[www.3roc.net](http://www.3roc.net) or [www.orienteering.ie](http://www.orienteering.ie)  
or by email [3rockoc@gmail.com](mailto:3rockoc@gmail.com)















 **Dublin Mountains**  
Partnership

Orienteering is an adventure sport that involves crossing rough and uneven terrain, tracks and paths. Coillte and Three Rock Orienteering Club do not accept any responsibility for any injuries incurred. Possession of this map gives no right of access for orienteering or any other purpose. The representation of a track or path does not indicate a right of way. Based on Ordnance Survey LiDAR (Permit No 3331 & 6232) Survey by: [healy.pat@gmail.com](mailto:healy.pat@gmail.com). Copyright Three Rock Orienteering Club © 2025.

-  Open Land
-  Rough Open Land
-  Vegetation, Slow Running
-  Rough Open Land With Scattered trees
-  Rough Open Land With Scattered bushes
-  Vegetation, Slow Running, One Direction
-  Vegetation, Fight
-  Vegetation, Walk
-  Vegetation, Slow Running
-  Vegetation, Walk, One Direction
-  Vegetation, Walk, Good Visibility
-  Vegetation / Hedge, Impassable
-  Paved Area
-  Out of Bounds area.

-  Contour, slope Line
-  Index Contour
-  Form Line
-  Earth Bank
-  Earth Wall
-  Ruined Earth Wall
-  Gully: large and small
-  Knoll: large and small
-  Depression :large and small
-  Pit: earth, rocky
-  Impassable Cliff or crag
-  Passable cliff or crag
-  Boulder: small and large

-  Large Building
-  Building (Minimum)
-  Ruin (Minimum)
-  Prominent Man-made Feature
-  Cairn, High Tower
-  Small Crossable Watercourse
-  Minor/Seasonal Water Channel
-  Marsh (Area)
-  Narrow Marsh
-  Indistinct or seasonal marsh
-  Spring or source
-  Distinct Vegetation
-  Large Tree, bush, rootstock

-  Tarmac road
-  Forest road
-  Vehicle Track
-  Footpath
-  Small Footpath
-  Less Distinct Small Footpath
-  Narrow Ride or Linear Trace
-  Bike track (out of Bounds)
-  Narrow Ride or Linear Trace
-  Wall
-  Ruined Wall
-  Fence, crossing point
-  Ruined Fence
-  Impassable Fence

scale

0 100 200 300 400 500 m