



FARRAN FOREST PARK

COACHFORD, CO. CORK



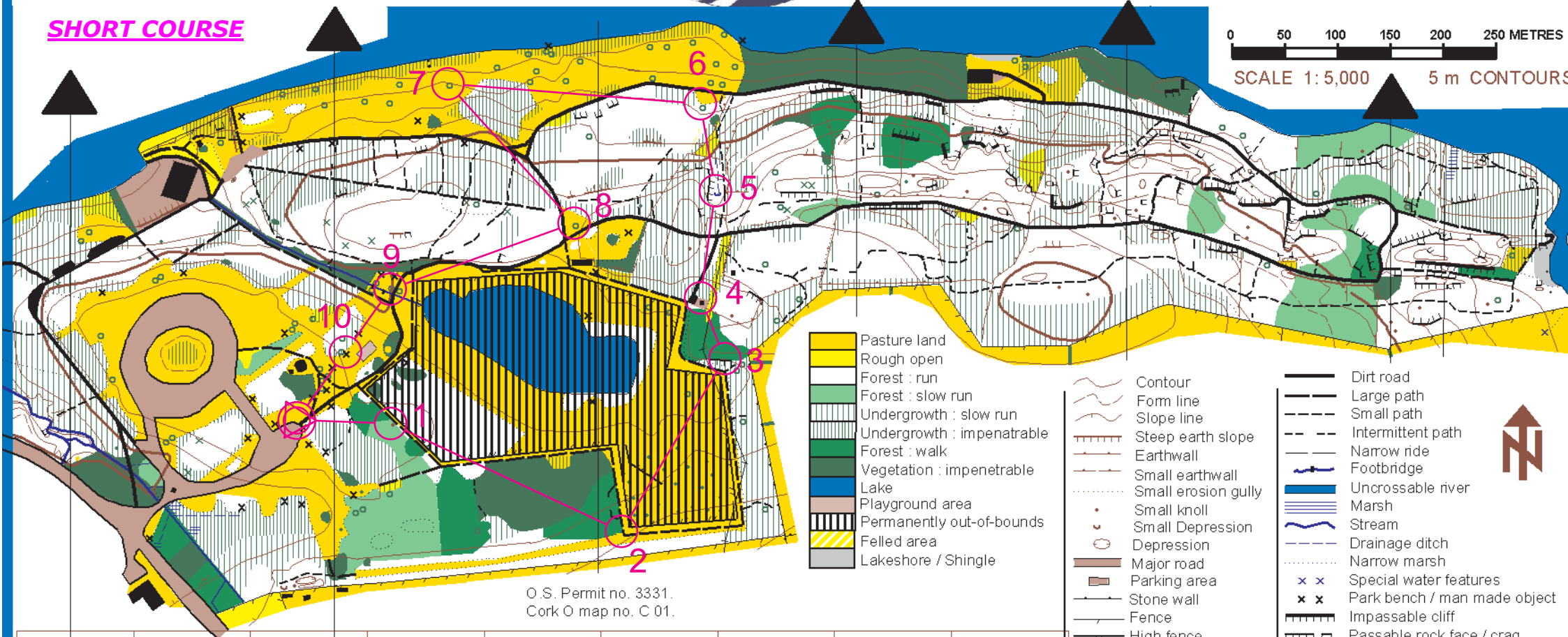
www.corko.net

**coilte
OUTDOORS**



SHORT COURSE

0 50 100 150 200 250 METRES
SCALE 1: 5,000 5 m CONTOURS



O.S. Permit no. 3331.
Cork O map no. C 01.

- | | | |
|----------------------------|-------------------------|------------------------------|
| Pasture land | Contour | Dirt road |
| Rough open | Form line | Large path |
| Forest : run | Slope line | Small path |
| Forest : slow run | Steep earth slope | Intermittent path |
| Undergrowth : slow run | Earthwall | Narrow ride |
| Undergrowth : impenetrable | Small earthwall | Footbridge |
| Forest : walk | Small erosion gully | Uncrossable river |
| Vegetation : impenetrable | Small knoll | Marsh |
| Lake | Small Depression | Stream |
| Playground area | Depression | Drainage ditch |
| Permanently out-of-bounds | Major road | Narrow marsh |
| Felled area | Parking area | Special water features |
| Lakeshore / Shingle | Stone wall | Park bench / man made object |
| | Fence | Impassable cliff |
| | High fence | Passable rock face / crag |
| | Building | Single tree / odd tree |
| | Boulder : small / large | Holly bush |
| | Root stock | Overhead power line |

1 Knoll	2 Path clearing Junction	3 Foot of small cliff	4 Building west side	5 Stream / source	6 Distinctive tree	7 Distinctive tree	8 Distinctive tree	9 Bridge
10 Seat	11	12	13	14	15	16	17	18

Copyright 2006 Cork O.
National Grid reference W 4871.
Resurveyed Summer 2001 by C. Barry (Cork O. C.).
Based upon 1992 map by S. Cotter (Cork O. C.).
Computer drawn 2001 using OCAD7 by C. Barry.
Updated 2009 by D. O'Hare



FARRAN FOREST PARK

COACHFORD, CO. CORK



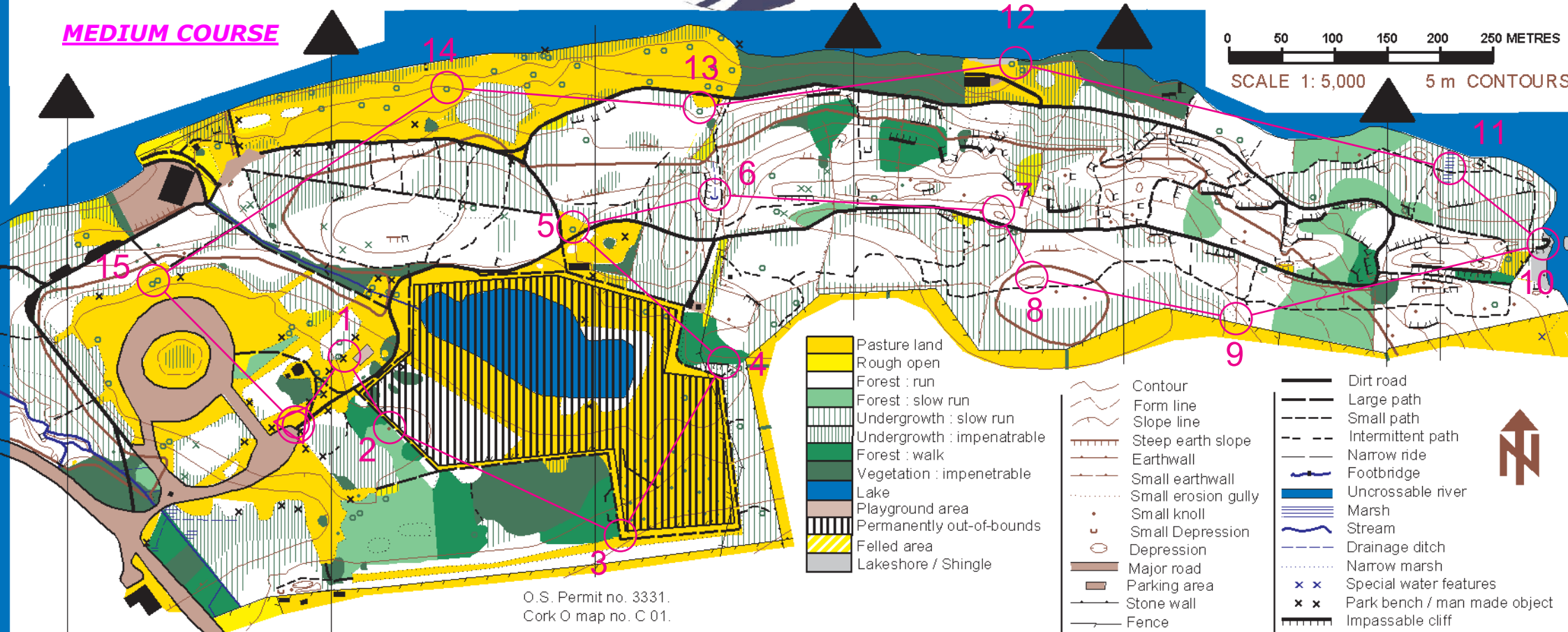
coilte OUTDOORS

www.corko.net



MEDIUM COURSE

0 50 100 150 200 250 METRES
SCALE 1: 5,000 5 m CONTOURS



O.S. Permit no. 3331.
Cork O map no. C 01.

- Pasture land
- Rough open
- Forest : run
- Forest : slow run
- Undergrowth : slow run
- Undergrowth : impenetrable
- Forest : walk
- Vegetation : impenetrable
- Lake
- Playground area
- Permanently out-of-bounds
- Felled area
- Lakeshore / Shingle
- Contour
- Form line
- Slope line
- Steep earth slope
- Earthwall
- Small earthwall
- Small erosion gully
- Small knoll
- Small Depression
- Depression
- Major road
- Parking area
- Stone wall
- Fence
- High fence
- Building
- Boulder : small / large
- Root stock
- Dirt road
- Large path
- Small path
- Intermittent path
- Narrow ride
- Footbridge
- Uncrossable river
- Marsh
- Stream
- Drainage ditch
- Narrow marsh
- Special water features
- Park bench / man made object
- Impassable cliff
- Passable rock face / crag
- Single tree / odd tree
- Holly bush
- Overhead power line

1 Seat	2 Knoll	3 Path clearing junction	4 Foot of small cliff	5 Distinctive tree	6 Stream source	7 Hill east side	8 Hill top	9 Earthwall fence jn east side
10 Foot of small cliff	11 Marsh path junction	12 Distinctive tree	13 Distinctive tree	14 Distinctive tree	15 Between trees	16	17	18

Copyright 2006 Cork O.
National Grid reference W 4871.
Resurveyed Summer 2001 by C. Barry (Cork O. C.).
Based upon 1992 map by S. Cotter (Cork O. C.).
Computer drawn 2001 using OCAD7 by C. Barry.
Updated 2009 by D. O'Hare



FARRAN FOREST PARK

COACHFORD, CO. CORK



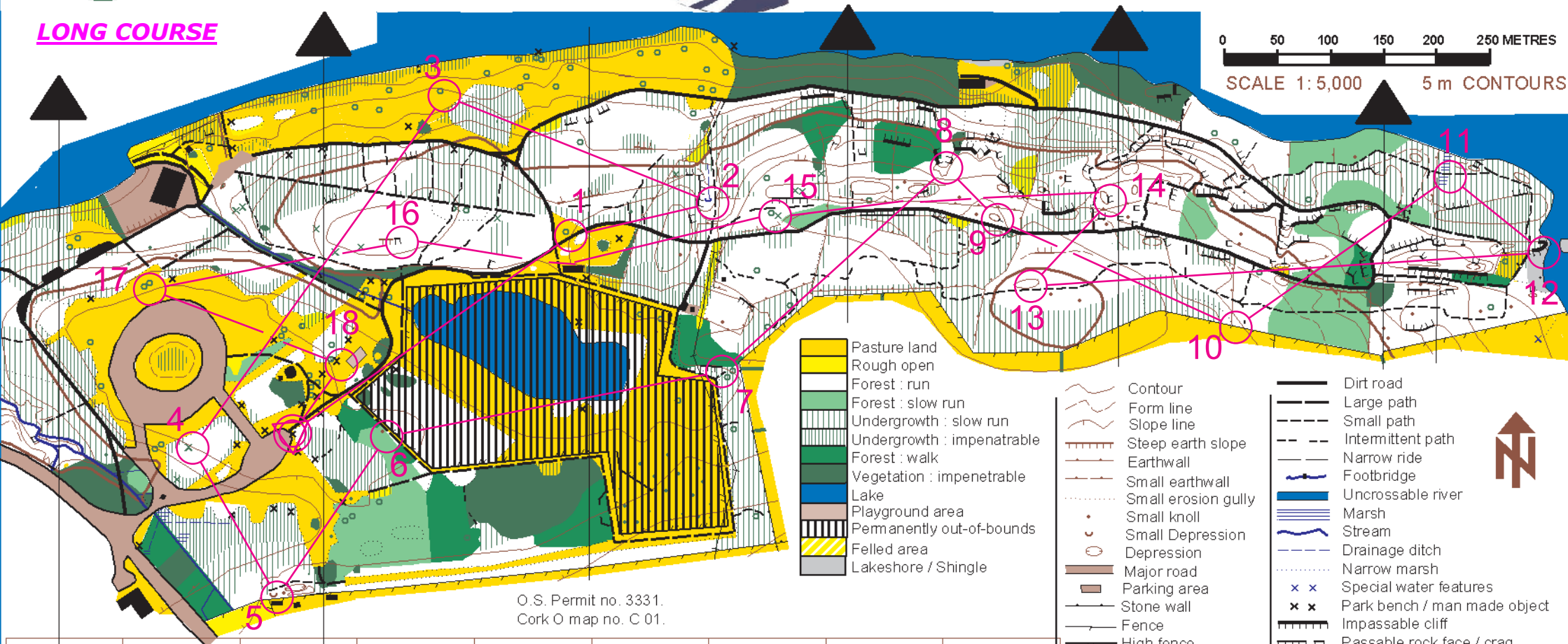
coilte OUTDOORS

www.corko.net



LONG COURSE

0 50 100 150 200 250 METRES
SCALE 1:5,000 5 m CONTOURS



O.S. Permit no. 3331.
Cork O map no. C 01.

1 Distinctive tree	2 Stream source	3 Distinctive tree	4 Tree stump	5 Depression west side	6 Knoll	7 Foot of small cliff	8 Small valley	9 Hill east side
10 Earthwall fence jn. east side	11 Marsh path junction	12 Foot of small cliff	13 Hill top	14 Foot of small cliff	15 Distinctive tree	16 Foot of small cliff	17 Between trees	18 Seat

- Contour
- Form line
- Slope line
- Steep earth slope
- Earthwall
- Small earthwall
- Small erosion gully
- Small knoll
- Small Depression
- Depression
- Major road
- Parking area
- Stone wall
- Fence
- High fence
- Building
- Boulder : small / large
- Root stock
- Dirt road
- Large path
- Small path
- Intermittent path
- Narrow ride
- Footbridge
- Uncrossable river
- Marsh
- Stream
- Drainage ditch
- Narrow marsh
- Special water features
- Park bench / man made object
- Impassable cliff
- Passable rock face / crag
- Single tree / odd tree
- Holly bush
- Overhead power line

Copyright 2006 Cork O.
National Grid reference W4871.
Resurveyed Summer 2001 by C. Barry (Cork O. C.).
Based upon 1992 map by S. Cotter (Cork O. C.).
Computer drawn 2001 using OCAD7 by C. Barry.
Updated 2009 by D. O'Hare