

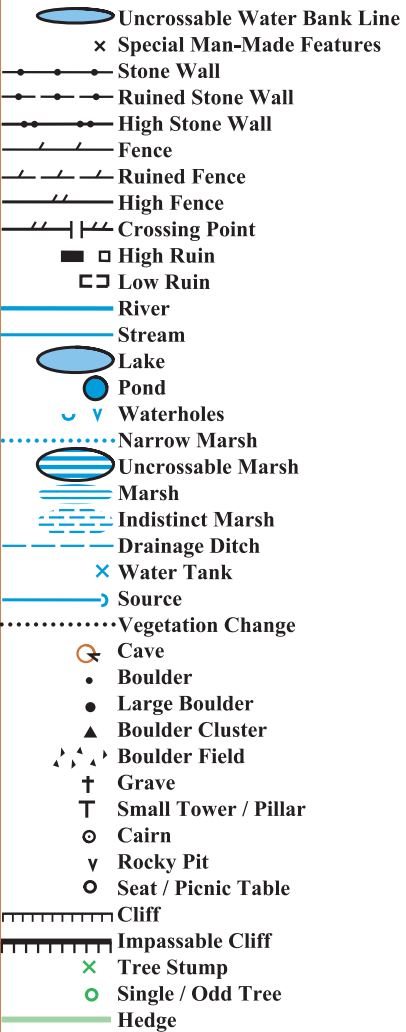
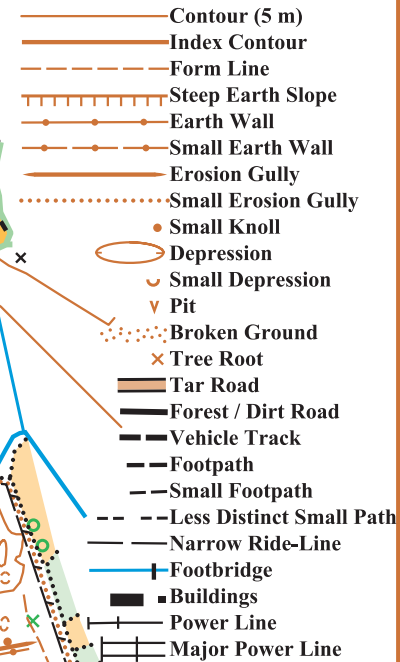
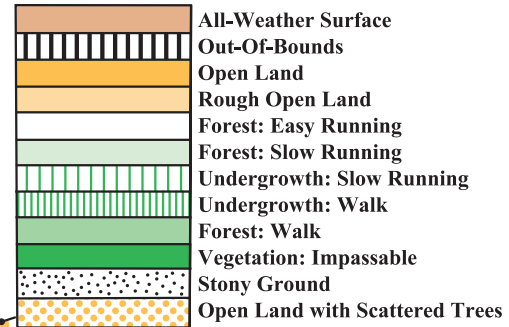
COILLTE FOREST PARK CURRAGH CHASE

Kilcornan, Co. Limerick

coillte

Coillte Forest Park, Curragh Chase comprises of 313 hectares of mixed woodlands, park lands and lakes which together provides a rich habitat for a diverse range of animals and plants. There are several special areas of conservations (SAC's) within the park. Coillte promotes the outdoor ethics code "Leave No Trace". Please adhere to this code in any trips to the outdoor.

0 500 M
CONTOURS: 5 m
Scale 1: 10 000




SHORT COURSE
(2.3 km length, 20 m climb)
Start at map board in main car park

1. Toilet Building (West side)
 2. Path Junction (post)
 3. Path junction (post)
 4. Seat
 5. Path junction (post)
 6. Path junction (post)
 7. Seat
 8. Path junction (post)
 9. Path junction (post)
- Navigate back to Start point

www.coillteoutdoors.ie

Possession of this map gives no right of access for Orienteering or any other purpose.
The representation on this map of a road, track or footpath is no evidence of the existence of a right of way.
Permission of Coillte Forest Manager must be obtained - Permit required for organised events.
Orienteering Survey 2004-2008 by S. Cotter, P. Pacheva, T. Lucey, J.O'Callaghan & T. Ley.
Drawn 2008 by Sean Cotter.
Based on Coillte GIS-Ordnance Survey Ireland License No. EN0013807 (and 8036-2005 & 8350) by permission of the Government. Original survey & map 1985 by A. Shaw & J. May.
This map is protected by Copyright Laws and may not be used or copied without the written permission of the copyright owners.



Google BISHOPSTOWN


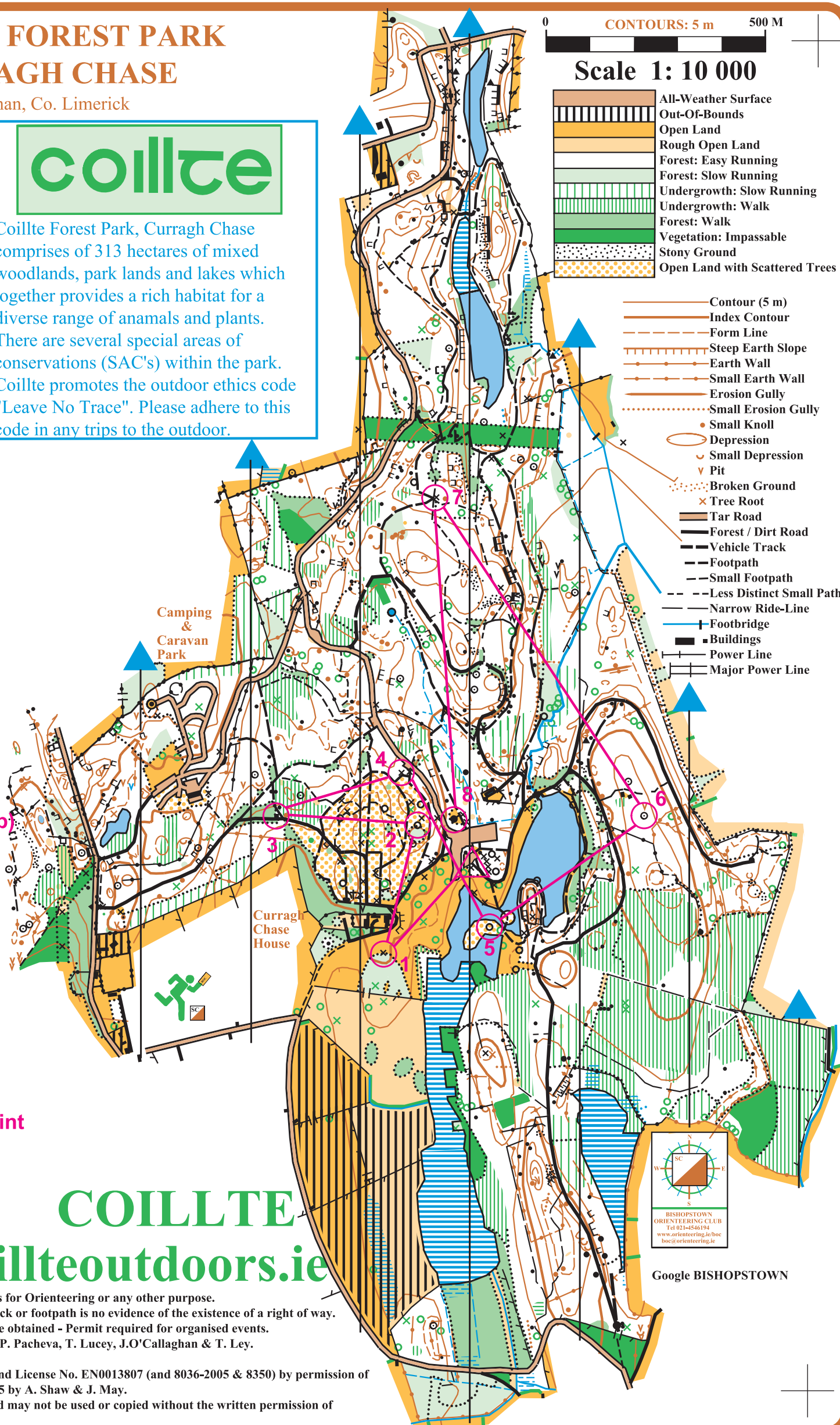
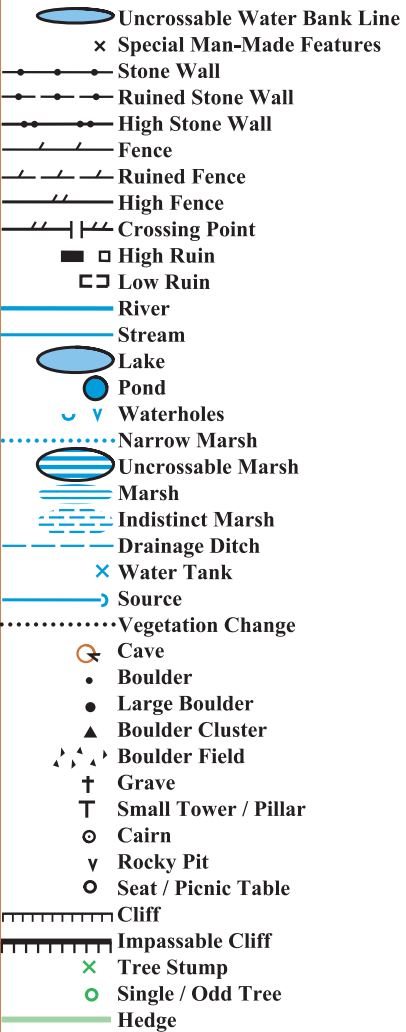
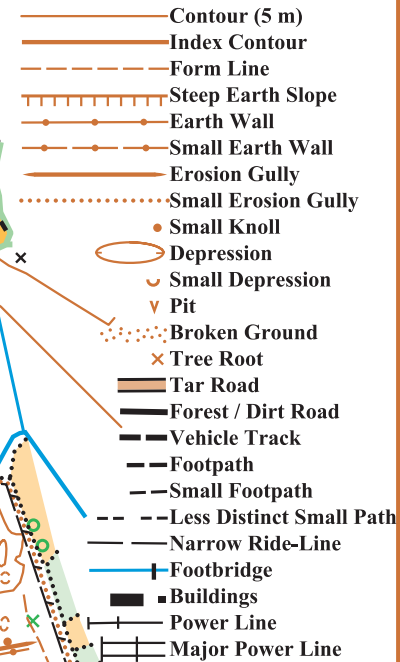
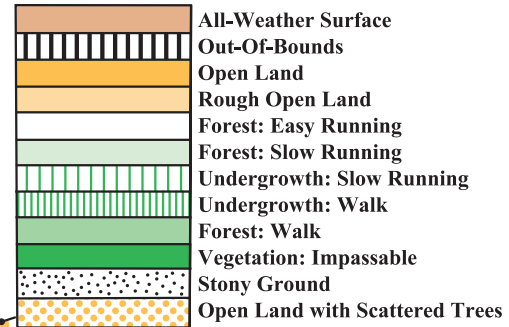
COILLTE FOREST PARK CURRAGH CHASE

Kilcornan, Co. Limerick

coillte

Coillte Forest Park, Curragh Chase comprises of 313 hectares of mixed woodlands, park lands and lakes which together provides a rich habitat for a diverse range of animals and plants. There are several special areas of conservations (SAC's) within the park. Coillte promotes the outdoor ethics code "Leave No Trace". Please adhere to this code in any trips to the outdoor.

0 500 M
CONTOURS: 5 m
Scale 1: 10 000



Google BISHOPSTOWN

MEDIUM COURSE
(4.6 km length, 65 m climb)
Start at map board in main car park

1. Notice Board
2. Seat
3. Building (South side)
4. Path bend (post)
5. Seat
6. Cairn (SE side)
7. Path junction (post)
8. Building (West side)

Navigate back to Start point

COILLTE
www.coillteoutdoors.ie

Possession of this map gives no right of access for Orienteering or any other purpose.
The representation on this map of a road, track or footpath is no evidence of the existence of a right of way.
Permission of Coillte Forest Manager must be obtained - Permit required for organised events.
Orienteering Survey 2004-2008 by S. Cotter, P. Pacheva, T. Lucey, J.O'Callaghan & T. Ley.
Drawn 2008 by Sean Cotter.
Based on Coillte GIS-Ordnance Survey Ireland License No. EN0013807 (and 8036-2005 & 8350) by permission of the Government. Original survey & map 1985 by A. Shaw & J. May.
This map is protected by Copyright Laws and may not be used or copied without the written permission of the copyright owners.

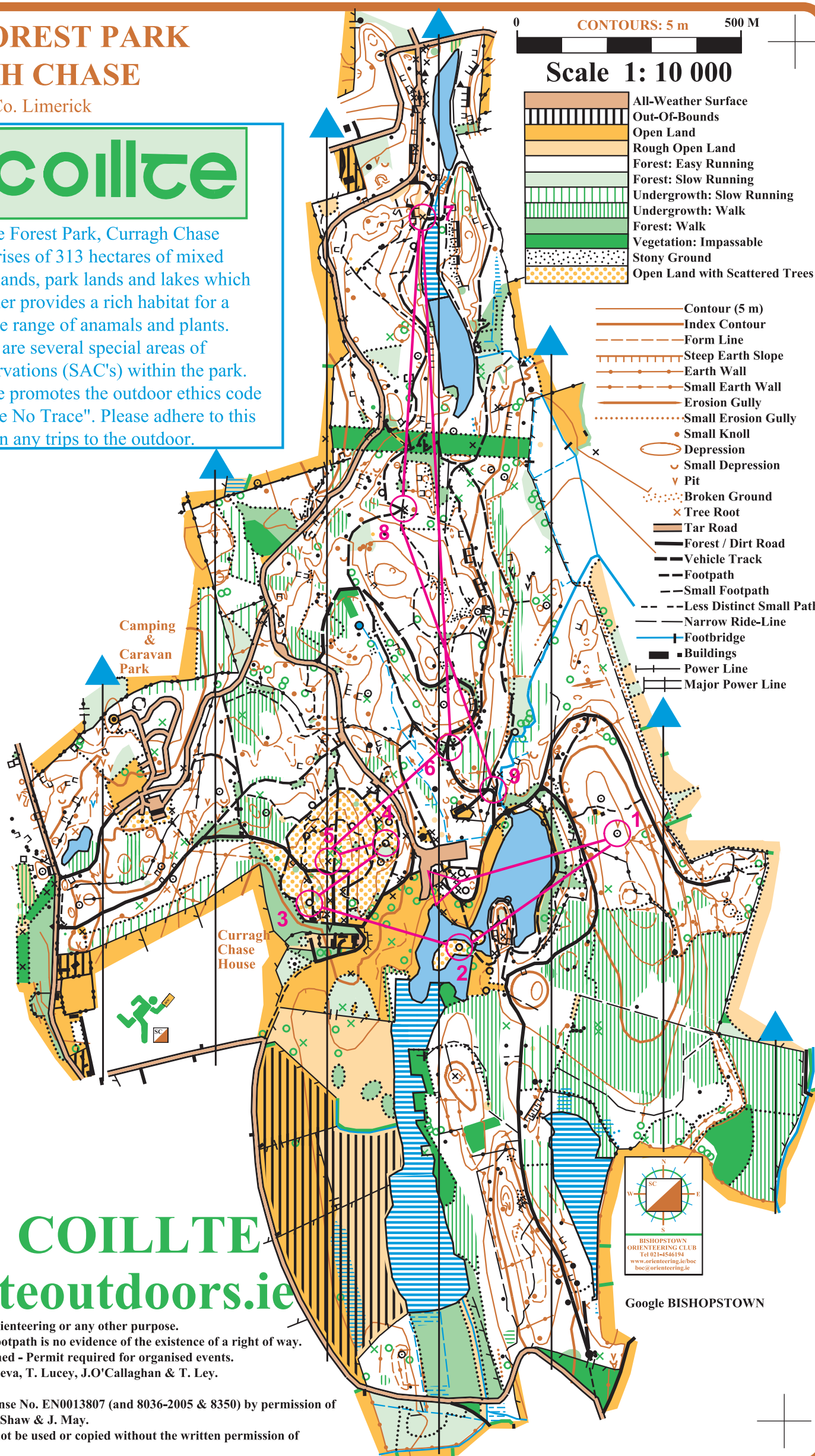
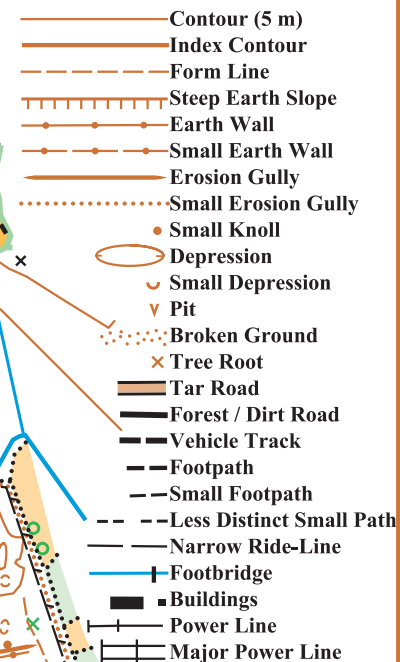
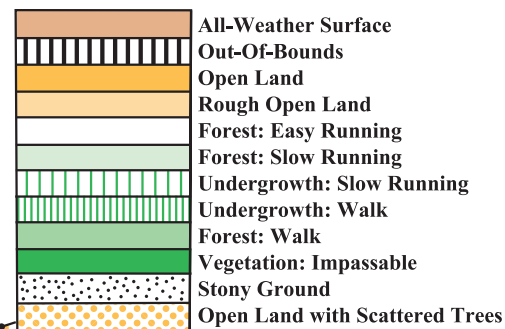
COILLTE FOREST PARK CURRAGH CHASE

Kilcornan, Co. Limerick

coillte

Coillte Forest Park, Curragh Chase comprises of 313 hectares of mixed woodlands, park lands and lakes which together provides a rich habitat for a diverse range of animals and plants. There are several special areas of conservations (SAC's) within the park. Coillte promotes the outdoor ethics code "Leave No Trace". Please adhere to this code in any trips to the outdoor.

0 500 M
CONTOURS: 5 m
Scale 1: 10 000



Google BISHOPSTOWN

LONG COURSE
(6.0 km length, 70 m climb)
Start at map board in main car park

1. Cairn (SE side)
 2. Seat
 3. Seat
 4. Seat
 5. Seat
 6. Path junction (post)
 7. Path junction (post)
 8. Path junction (post)
 9. Path junction (post)
- Navigate back to Start point

COILLTE

www.coillteoutdoors.ie

Possession of this map gives no right of access for Orienteering or any other purpose.
The representation on this map of a road, track or footpath is no evidence of the existence of a right of way.
Permission of Coillte Forest Manager must be obtained - Permit required for organised events.
Orienteering Survey 2004-2008 by S. Cotter, P. Pacheva, T. Lucey, J.O'Callaghan & T. Ley.
Drawn 2008 by Sean Cotter.
Based on Coillte GIS-Ordnance Survey Ireland License No. EN0013807 (and 8036-2005 & 8350) by permission of the Government. Original survey & map 1985 by A. Shaw & J. May.
This map is protected by Copyright Laws and may not be used or copied without the written permission of the copyright owners.